



# BMKG Warning : TSUNAMI SIREN APPLICATION BASED ON ANDROID MOBILE PHONE



SETYOAJIE PRAYOEDHIE

Head of Sleman Geophysics Station – D.I. Yogyakarta





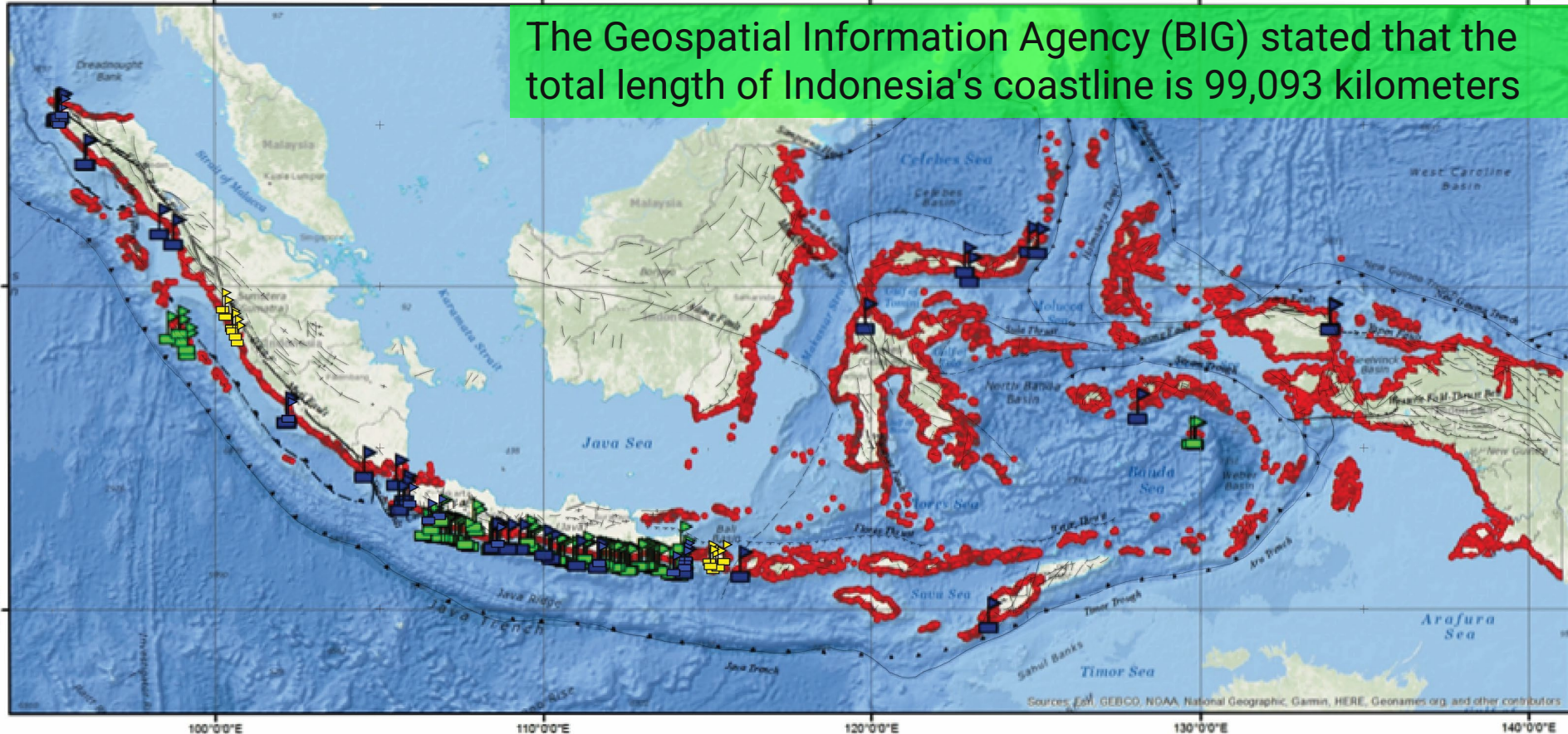
BADAN METEOROLOGI KLIMATOLOGI DAN GEOFISIKA

# Map of Tsunami-prone Villages in Indonesia



0 437.5 875 1,750 Km

The Geospatial Information Agency (BIG) stated that the total length of Indonesia's coastline is 99,093 kilometers



### Legenda

- : Sirine BMKG (58)
- : Sirine BNPB (135)
- : Sirine PEMPROV (15)
- Tsunami-prone village

- Keterangan :**
- Garis Pantai
  - Batas Provinsi
  - Kota
  - Negara lain
  - Tunjaman
  - Sesar Geser
  - Sesar Nalik
  - Sesar Normal
- Dibuat Tahun 2020

- Sumber Data**
- Data dasar ranau tsunami, BNPB
  - Data sirine, BNPB
  - An updated digital model of plate boundaries, G3.
  - Peta Tektonik (Hamilton, W., 1974, Tectonic of Indonesia; Kertapati, E. K. et al., 1995, Seismotectonic Map of Indonesia)
  - Teknik Sumatra (Kerry Sleh, Danny Natawidjaja, 2000, Neotectonics of the Sumatran fault, Indonesia)
  - Data Patahan, Pusat Survey Geologi (PSG) Bandung
  - Seisai Biding Sowa, Periode 2000 - 2016, Global CMT
  - Peta Dasar, E-ri, GEBCO, NOAA, National Geographic, DeLorme, HERE, Geonames.org

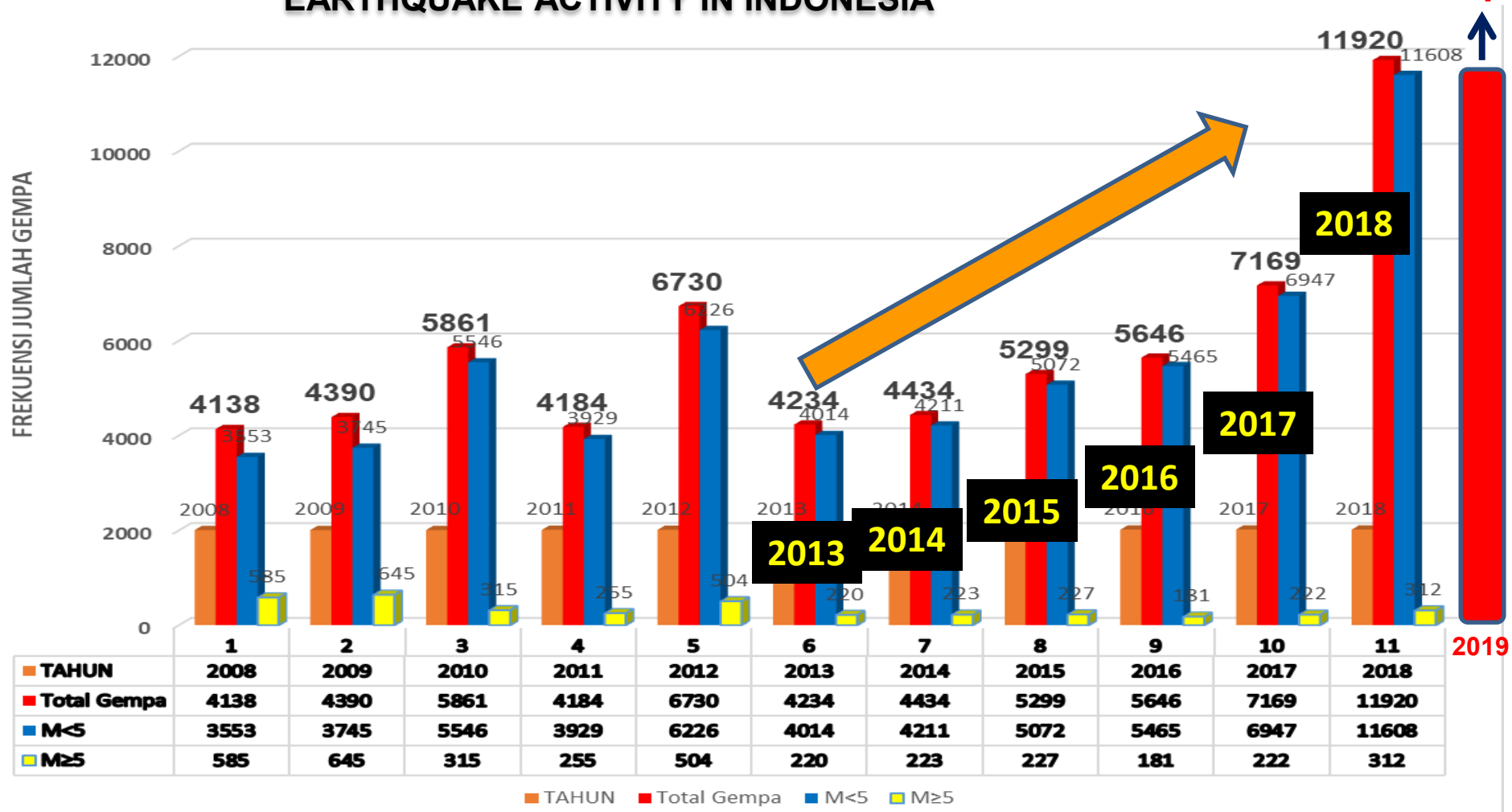
- The siren dissemination system as part of the end-to-end InaTEWS which acts as a tool for disseminating early warnings and evacuation orders;
- There are 5,732 villages in 26 provinces in Indonesia that have a high to moderate level of tsunami vulnerability;
- Availability of new existing equipment is 187 devices, most of which are in poor/damaged condition.

A total of 57 sirens in good condition and 130 sirens in bad condition

# THE INCREASING TREND OF EARTHQUAKE ACTIVITY

SINCE 2013, THERE IS AN INCREASING TREND OF EARTHQUAKE ACTIVITY IN INDONESIA

2019  
11.588 Earthquake





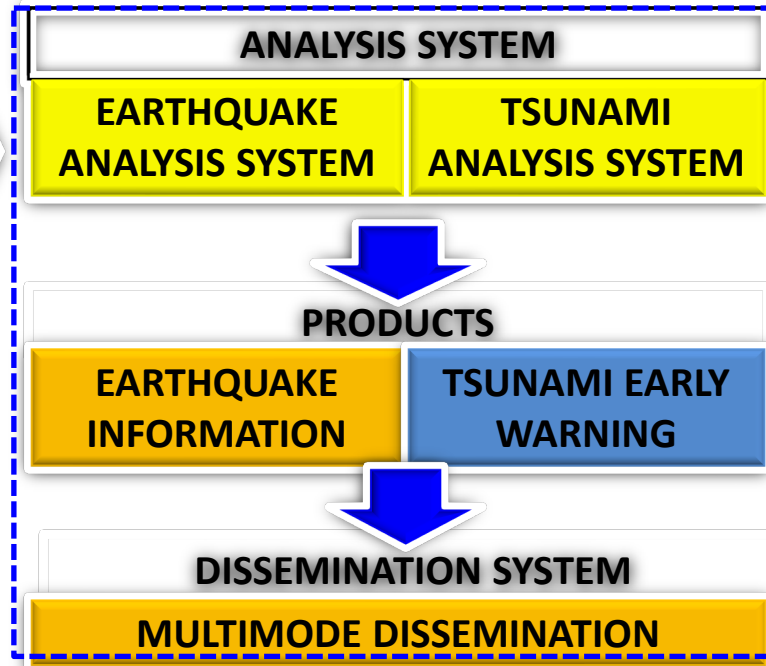
# PRESIDENTIAL REGULATION NO. 93 OF 2019 ABOUT STRENGTHENING AND DEVELOPMENT OF EARTHQUAKE INFORMATION SYSTEMS AND TSUNAMI EARLY WARNING

Structure Component:  
Chapter 4 and Chapter 5

Under BMKG Coordination



BMKG



TIDE GAUGE  
BIG

BUOY (BPPT)  
(Not yet operational)

ESDM (BG, PVMBG)  
"Not yet operational"

STRUCTURE/UPSTREAM

Culture Component:  
Chapter 15,  
Chapter 20



Under BNPB  
Coordination



CULTURE/DOWNSTREAM

Broken chain !





# BMKG'S EXISTING SIREN

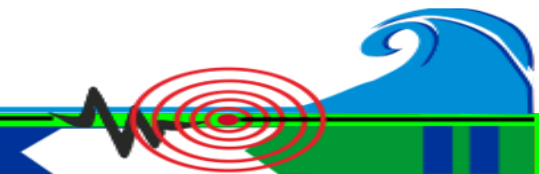
- In 2006 BMKG built sirens in 52 locations. Currently 9 siren locations have been granted to the Bali Provincial Government and 6 sirens to the West Sumatra Provincial Government so that currently there are 37 siren sirens maintained by the BMKG.
- According to the siren protocol, routine activation is carried out every month on the 26th at 10.00 WIB to test the status or condition of the siren system equipment and build community preparedness for the tsunami hazard.
- There are 2 types of sirens, namely federal signal (27 locations) and sircom (25 locations).



Federal Siren type  
(signal/Donut)



Sirkom Siren



# BNPB'S EXISTING SIREN



Example of BNPB Sirens  
Location : Purworejo Regency


Specification:  
Consists of 6 Speakers @ 50 Watt;  
Tower monopole 16 meters;  
Communication using radio network;  
Can be integrated with speakers of houses of  
worship (mosque, church, etc.);  
Sound radius +- 1 km.



# INDONESIA TELECOMMUNICATION STATISTICS

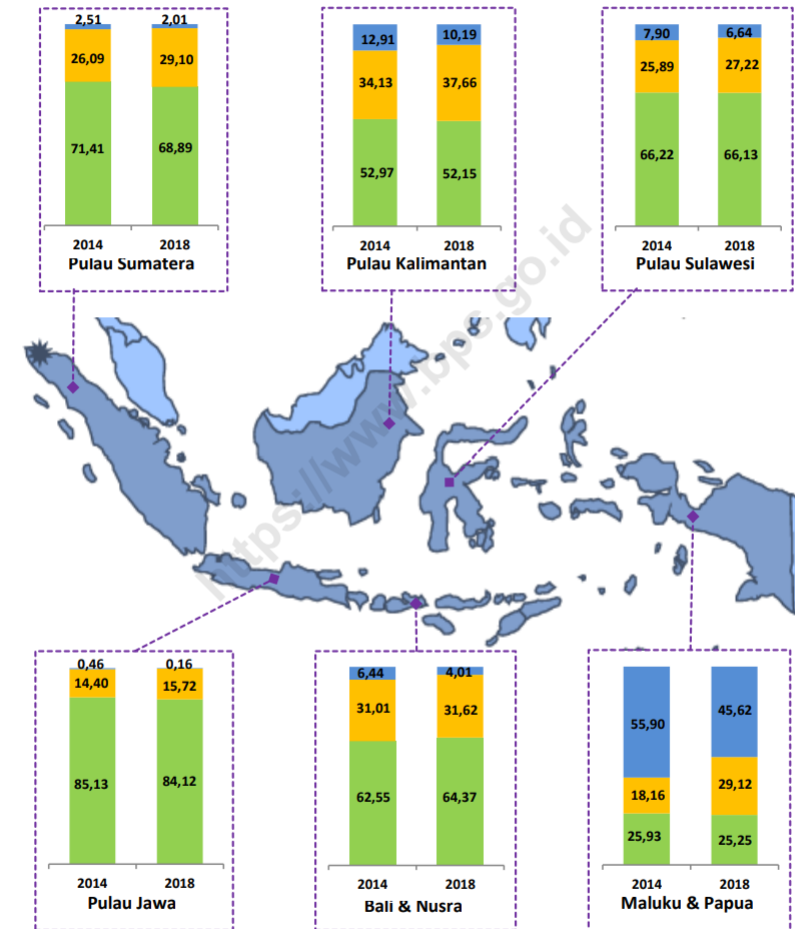
**Gambar**  
**Figure** 2.4.1

Persentase Penduduk yang Memiliki/Menguasai Telepon Selular menurut Klasifikasi Daerah, 2010—2018  
Percentage of Population Owning/Using Cellular Phone by Area Classification, 2010—2018



**Gambar**  
**Figure** 2.4.2

Proporsi Desa/Kelurahan yang Mendapatkan Sinyal Telepon Selular menurut Pulau dan Kekuatan Penerimaan Sinyal, 2014 dan 2018  
Proportion of Villages that Can Receive Cellular Telephone Signal by Island and Strength of Signal Reception, 2014 and 2018



Keterangan/Note:

■ Sinyal Kuat/Strong Signal ■ Sinyal Lemah/Low Signal ■ Tidak Ada Sinyal/No Signal

Sumber/Source: BPS, Pendataan Potensi Desa/BPS-Statistics Indonesia, Village Potential Data Collection

Sumber/Source: BPS, Survei Sosial Ekonomi Nasional/BPS-Statistics Indonesia, National Socio-Economic Survey



BADAN METEOROLOGI KLIMATOLOGI DAN GEOFISIKA

# SIRITA

SIRENS FOR RAPID INFORMATION ON TSUNAMI ALERT

SIRITA adalah aplikasi telepon selular berbasis android dengan fungsi utama sebagai sirine tsunami untuk menyampaikan perintah evakuasi dari pemerintah daerah (Pemda) melalui Badan Penanggulangan Bencana Daerah (BPBD) setempat ke masyarakat terdampak sesuai dengan protokol yang berlaku berdasarkan peringatan dini tsunami yang dirilis oleh BMKG



## FITUR UTAMA

- Aplikasi sirine tsunami yang akan memberikan info otomatis berupa suara (tone) dan teks kepada user ketika ada perintah evakuasi dari pemda/BPBD berdasarkan peringatan dini tsunami BMKG
- Aplikasi ini hanya aktif dan memberikan informasi jika user diperkirakan terdampak bencana tsunami berdasarkan algoritma yang memanfaatkan user geo-location dan data inundasi pemodelan tsunami yang dilakukan oleh BMKG Stasiun Geofisika Banjarnegara. (Khusus pesisir selatan pulau Jawa).
- Terdapat materi edukasi mitigasi bencana tsunami yang dapat dibaca oleh user untuk meningkatkan pemahaman terkait bencana gempa bumi dan tsunami termasuk langkah-langkah antisipasinya.

## CARA MENDAPATKAN ?

✓ BUKA GOOGLE PLAY STORE



✓ SEARCH APLIKASI "SIRITA"



✓ HLIK TOMBOL INSTALL

✓ SELESAI



KBJI 2021

# TOPOLOGY OF THE BMKG WARNING



Internet



USER


Internet



EVACUATION GUIDELINES



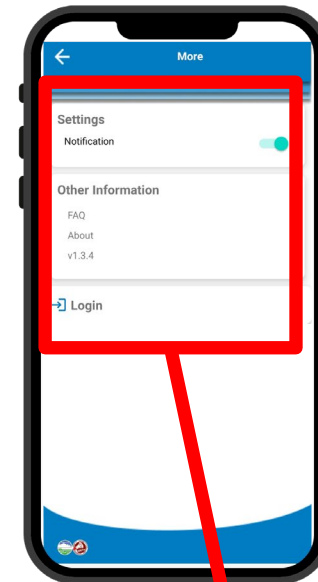
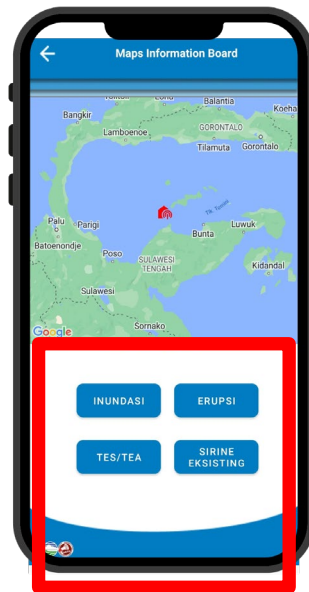
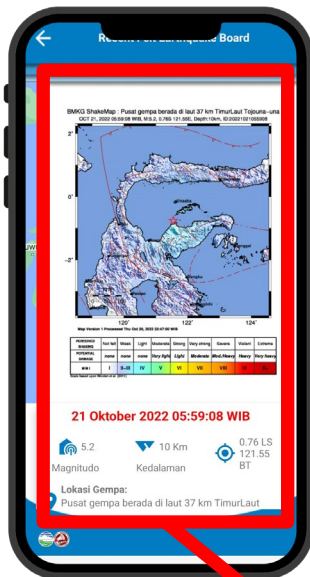
BPBD presses the siren activation button on the SIRITA application



TES/TEA



# BMKG WARNING INTERFACE



Automatic latest earthquake info (shakemap, epicenter map)

5 menus for specific functions/info

4 information menus (Inundation, TES/TEA, Eruption, Siren Existing)

Display of warning logs that have been issued

Settings and login page for registered users

### Pros

- Low cost
- Low maintenance
- Right on target
- Active in all cellular phone profiles (normal/silent)
- Already included BMKG tsunami modeling data as a reference for affected areas

### Cons

- Depends on the quality of the internet network (Wi-Fi / mobile phone data service)
- Only supports smartphone with a minimum OS of Android Pie (9)

# D. I. YOGYAKARTA INATEWS SIREN ACTIVATION TEST EVERY MONTH ON THE 26<sup>TH</sup>

## InaTEWS Siren in D. I. Yogyakarta Regency



Glagah Beach,  
Kulonprogo, DIY



Parangtritis Beach,  
Bantul, DIY

## BMKG Warning Test



SATLINMAS, DIY



Sleman Geophysics  
Station



# DISSEMINATION OF THE TSUNAMI HAZARD MAP AND BMKG WARNING CREDENTIAL TO LOCAL GOVERNMENTS



GLAGAH VILLAGE,  
KULONPROGO



KEMADANG VILLAGE,  
GUNUNGGIDUL



BPBD BANTUL



BPBD KULONPROGO

## CONCLUSIONS

- The android mobile phone-based tsunami siren application is a practical and targeted solution in conveying evacuation orders from local governments.
- The tsunami siren application has included inundation data from the BMKG tsunami modeling as a warning threshold to the user.
- The siren application utilizes IoT technology and low operational/maintenance costs.
- Given the increasing trend of smartphone utilization, it is necessary to develop the range area of tsunami siren applications for areas outside Java.



# INFOGRAPHICS AND VIDEO OF TSUNAMI SIREN APP BASED ON ANDROID MOBILE PHONES

## SIRITA

*Sirens for Rapid Information on Tsunami Alert*

Aplikasi telepon selular berbasis android dengan fungsi utama sebagai sirine tsunami untuk menyampaikan perintah evakuasi dari PEMDA melalui BPBD setempat kepada masyarakat terdampak sesuai protokol yang berlaku berdasarkan peringatan dini tsunami yang dirilis oleh BMKG

*Sirine Mobile  
Siaga Setiap Saat*



Info otomatis berupa suara (tone) dan teks kepada user ketika ada perintah evakuasi dari BPBD/Pemda



Aplikasi hanya aktif dan memberikan informasi jika user diperkirakan terdampak tsunami berdasarkan algoritma yang memanfaatkan user geo-location dan inundasi pemodelan tsunami yang dilakukan BMKG



Terdapat materi edukasi mitigasi bencana tsunami yang dapat dibaca oleh user untuk meningkatkan pemahaman terkait bencana gempa bumi & tsunami termasuk langkah-langkah antisipasinya



"Terimakasih teman-teman BMKG yang selalu menghasilkan inovasi bencana termasuk peluncuran SIRITA, aplikasi ini akan sangat bermanfaat untuk saudara-saudara kita di Pesisir Selatan Jawa.

Untuk sedulur-sedulurku silahkan install aplikasi ini melalui google play store."




BPBD & Masyarakat Pesisir Jawa Tengah



InfoBMKG

[www.bmkg.go.id](http://www.bmkg.go.id)



H. Ganjar Pranowo, S.H., M.P.  
Gubernur Jawa Tengah





**Thank You**