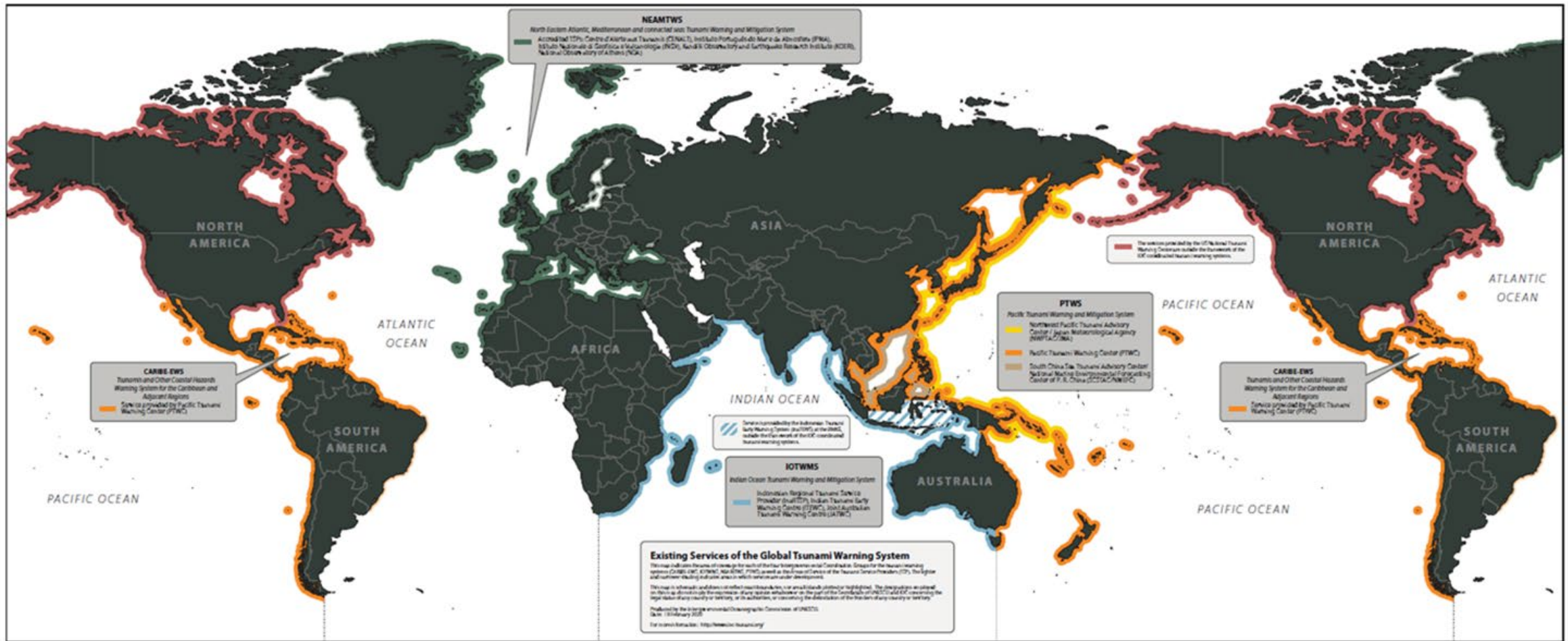


9 Updates to Area of Coverage and ESZ Maps of the ICG

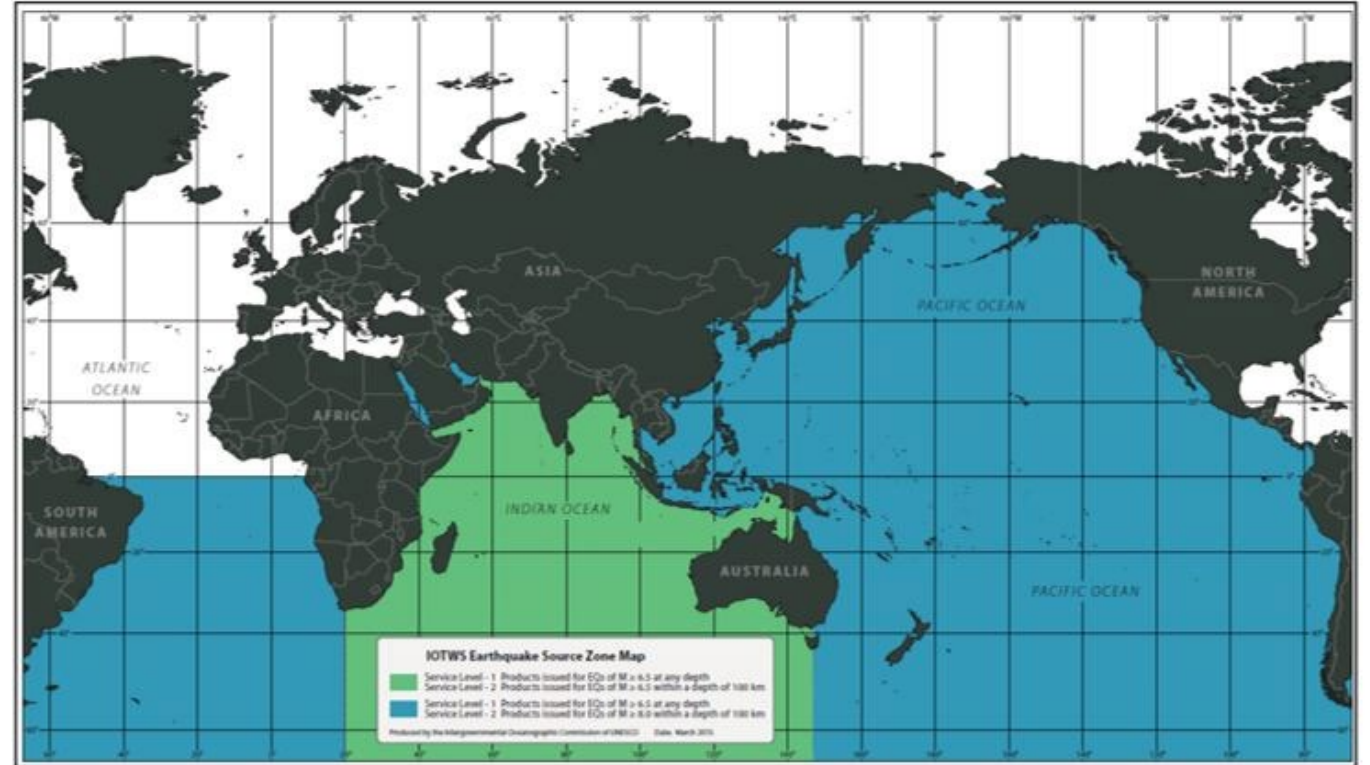
9 Updates to Area of Coverage and ESZ Maps of the ICG (Area of Service of ICGs)



9 Updates to Area of Coverage and ESZ Maps of the ICG

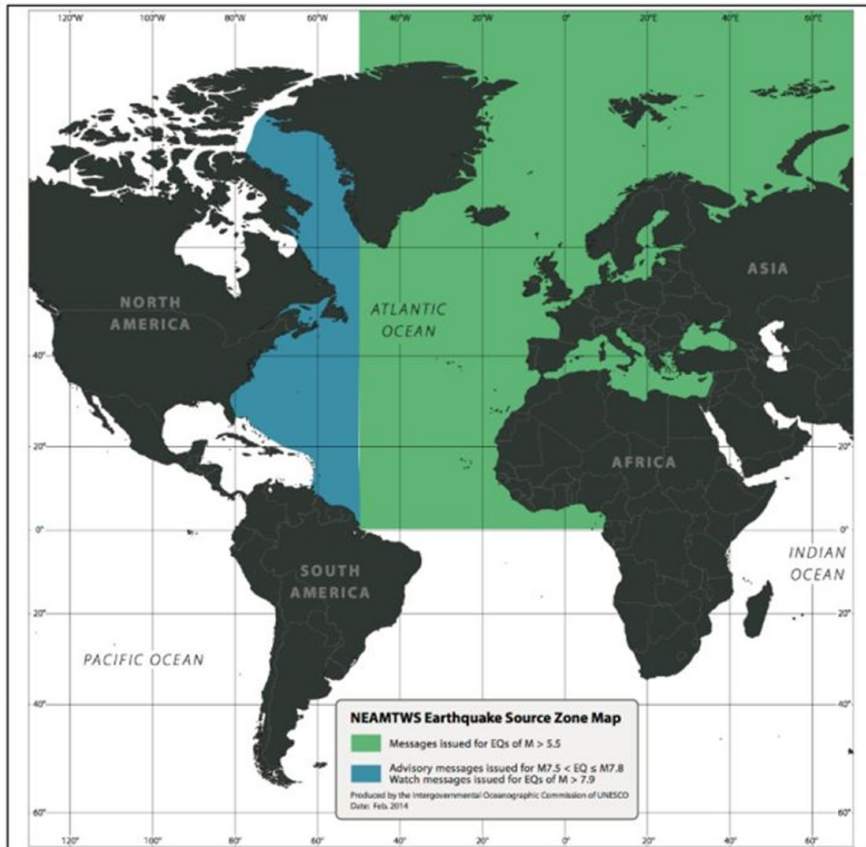


CARIBBE-EWS Earthquake Source Zone Map

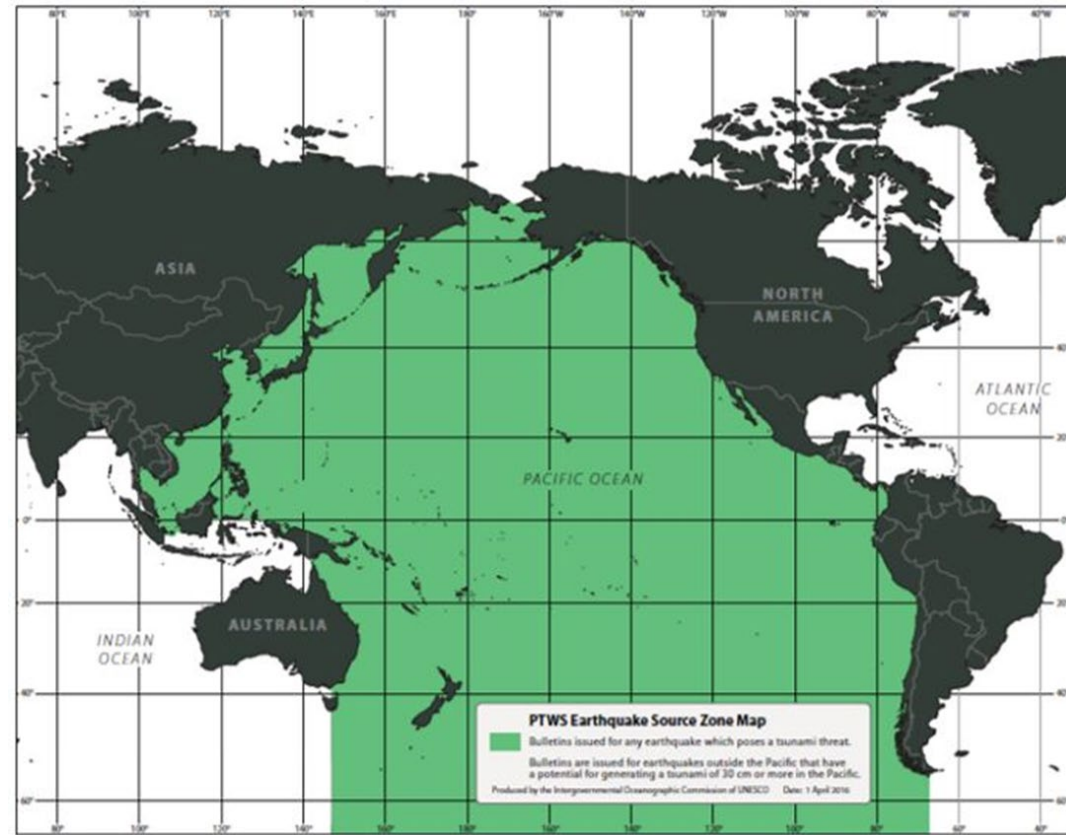


IOTWMS Earthquake Source Zone Map

9 Updates to Area of Coverage and ESZ Maps of the ICG



NEAMTWS Earthquake Source Zone Map



PTWS Earthquake Source Zone Map

9 Updates to Area of Coverage and ESZ Maps of the ICG

(Expansion of the ICG/PTWS ESZ)

Decision in the ICG/PTWS 29th session

In the PTWS XXIX session, PTWS decided that the PTWS Earthquake Source Zone be expanded to include the southernmost Atlantic seismic region to routinely provide Member States of the PTWS with information about the frequent large earthquakes from this region and any subsequent tsunami threat.

Comment from Argentina

- The working document (ICG/PTWS-XXIX/3) for the EC, which corresponds to the report of the ICG/PTWS XXIX session, was posted to the EC web site on 12th June. Argentina has not been given sufficient time for assessment of the document.
- There are no detailed information about the expansion of the ESZ. The specific region of to be expanded is not also presented. Argentina cannot deeply analyzed the PTWS proposal.

