

6<sup>th</sup> Session of the IOC Group of Experts on Capacity Development (GE-CD-VI), 22-24 October 2024



**unesco**

Intergovernmental  
Oceanographic  
Commission

## **Marine Policy and Regional Coordination**

**Michele Quesada  
MSPglobal Coordinator**



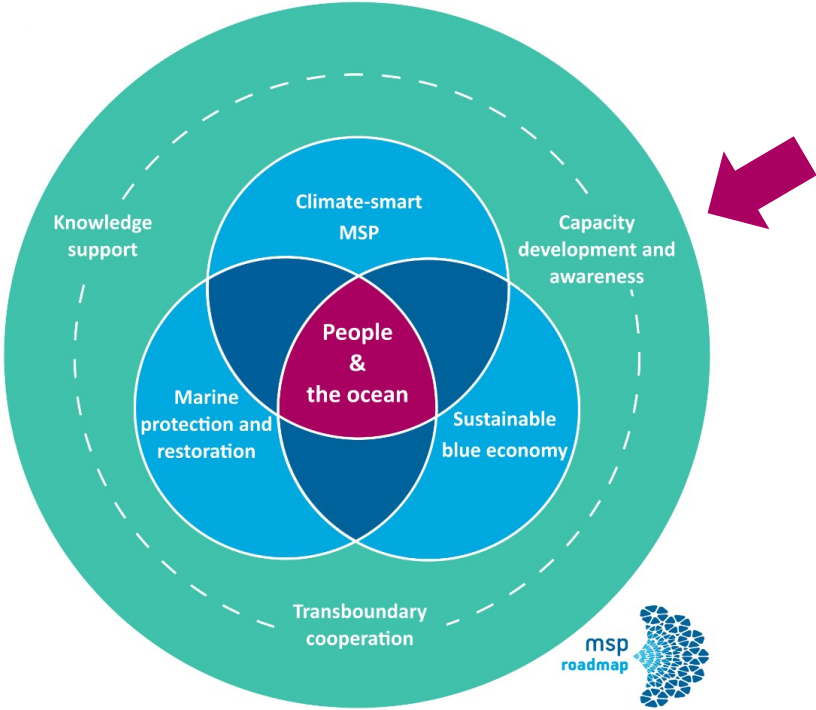
**unesco**

Intergovernmental  
Oceanographic  
Commission

# MSPglobal Programme



# Joint MSP Roadmap




**unesco**

Intergovernmental  
Oceanographic  
Commission



European  
Commission



# IOC CD Strategy: Key components related to MSP work

## 1. Human resources developed at individual and institutional levels

### 1.2 Continuous professional development

*1.2.1 Promote and assist with the organisation of **training courses** (...)*

*1.2.5 Promote the development and sharing of **training materials and tools***

## 2. Access to technology, physical infrastructure, data and information established or improved

### 2.2 Facilitating equitable access to and sharing of ocean data and information

*2.2.1 Promote the development and wide use of regional and global **data and information systems***

## 3. Global, regional and sub-regional mechanisms strengthened

### 3.3 Identifying specific national and regional capacity development needs through regular needs assessment

*3.3.1 Organise and conduct biennial **capacity development needs survey***

Output



Activity

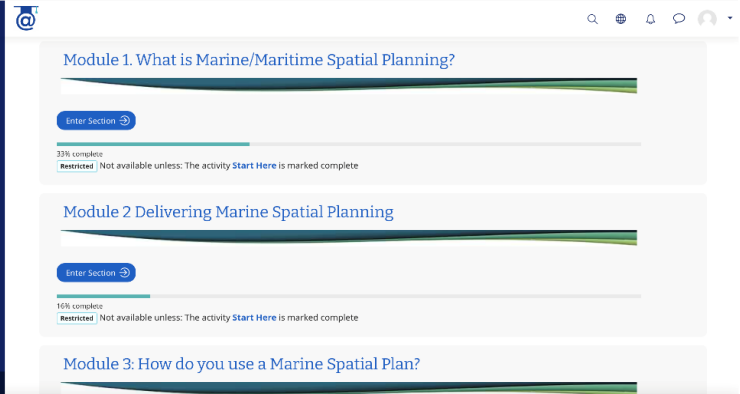



Action



## Action 1.2.1 Training courses: Online at OTGA

- **Status: Implementing**
- **EN:** <https://oceanexpert.org/event/4573>
- **FR:** <https://oceanexpert.org/event/4575>
- **ES:** <https://oceanexpert.org/event/4580>
- **Online**, self-paced, open continuously to anyone
- Can also be used as pre-course before F2F training
- Based on all **IOC guidelines** on MSP & **testimonies from +15 MSP practitioners** from around the world
- **3 modules:** Easy-to-read text, figures and videos explaining concepts and processes as well as case studies and quizzes



## Action 1.2.1 Training courses: In-person with MSP Challenge

- **Status:** **Implementing**
- **Languages:** EN | FR | ES
- **MSP basics** and related topics (e.g., blue economy)
- **Target:** Mainly representatives of governmental authorities involved in MSP discussions
- **Next trainings in the pipeline (co-funded by EU, GEF, Government of Sweden):**
  - **National**
    - **Pacific SIDS:** 1
    - **LAC:** 4
    - **Africa:** 2
  - **Regional** (together with IW:LEARN, other regional organisations and initiatives)
    - LAC
    - West Africa
    - WESTPAC



## Action 1.2.1 Training courses: Next steps

- **Status:** **New tools under development** -> **New trainings to be developed**
- **MSPglobal 2.0 (Jul 2023 – Jun 2024) tools:**
  - Rapid Assessment Methodology (RAM)
  - Good practices for engaging Indigenous Peoples and Local Communities in MSP
  - Data Toolbox I: How to develop a Spatial Data Infrastructure for MSP
  - Data Toolbox II: How to integrate ocean observation into MSP
  - Guide on biodiversity inclusive MSP (MSP & CBD's Kunming-Montreal Global Biodiversity Framework)
  - Guide on climate-smart MSP (MSP & UNFCCC's Paris Agreement)
- **MSPglobal 3.0 (Jul 2025 – Jun 2027) potential trainings\*:**
  - Data for MSP
  - Biodiversity inclusive and climate-smart MSP

**2.2.1** Promote the development and wide use of regional and global **data and information systems**



*\*Note: To be defined according to assessment of capacity development needs on MSP as well as future IOC-wide Strategy on Sustainable Ocean Planning and Management (SOPM) & Decade Programme on Sustainable Ocean Planning (SOP).*

## Action 1.2.1 Community of Practices: Intl and Regional MSPforum



- **Status: Implementing**
- **International** (co-funded by EU)
  - 6<sup>th</sup> edition, Oct 2024: Bali, Indonesia (first time outside EU)
  - 7<sup>th</sup> edition, 2026: Country tbc (LAC or Africa)
- **Regional**
  - **LAC**
    - 2<sup>nd</sup> edition, 2025: Country tbc (co-funded by Gov. of Sweden)
  - **Africa**
    - 3<sup>rd</sup> edition, 2025: Country tbc (co-funded by Gov. of Sweden)
  - **WESTPAC**
    - 2<sup>nd</sup> edition: ?





# Action 1.2.5 Training materials: MSP Challenge training network



- **Status: Implementing**
- **Training material** (game + handbook + video tutorials)
- Languages developed with the support of IOC and members of the network:


• **AR | CN | EN | ES | FR | PT | RU**

- IOC HQ + IOCARIBE + IOCAFRICA + 10 organisations

- *Note: WESTPAC is using EN and CN versions donated to FIO*



Government of the Netherlands



# Action 3.3.1 CD needs survey: Global & National

- **Status: Under development**
- **Global:** Questions will be included in IOC survey on Status of MSP (November 2024)
- **National:** Through Rapid Assessment Methodology (RAM), which map priority actions including CD needs



unesco planification de l'espace marin ram

Enquête sur l'état de la planification de l'espace marin (PEM) - FRANÇAIS

Si vous avez des questions concernant cette enquête, veuillez nous contacter : [msp-loc@unesco.org](mailto:msp-loc@unesco.org)

La Commission océanographique Intergouvernementale de l'UNESCO (COI-UNESCO) a régulièrement évalué l'état de la PEM dans le monde. Son Secrétariat invite cordialement les autorités nationales compétentes à bien vouloir fournir des informations sur l'état de la mise en œuvre de la PEM au niveau national et régional.

Les réponses seront utilisées pour créer ou mettre à jour les profils de pays disponibles sur le site Web MSPGlobal, qui est la plateforme de connaissances de la COI-UNESCO pour la PEM. Il soutiendra également le développement d'outils et d'activités à organiser conjointement avec les autorités nationales et les partenaires régionaux et internationaux.

\* Coordonnées de la personne en charge de remplir le formulaire :

Prénom et nom(s):

Institution:

Position:

Adresse:

Ville:

Pays:

Entité 1:

Entité 2:

Coordonnées de l'autorité en charge de la planification de l'espace marin dans





**unesco**

Intergovernmental  
Oceanographic  
Commission

The background of the slide is a photograph of a beach with several colorful beach umbrellas. A large teal circle is overlaid on the top left of the image. A white rectangular box with a teal border is centered on the image, containing the title text.

## **IOC Wide-Strategy on Sustainable Ocean Planning and Management**

# Process

---



- **31<sup>st</sup> IOC Assembly:** Launched the process to develop a comprehensive framework to deliver knowledge and capacities to meet the needs of IOC Member States for sustainable ocean planning and management.
  - **EC-57:** Presentation of Draft IOC Wide-Strategy on Sustainable Ocean Planning and Management (IOC/EC-57/4.3.Doc(1).Rev.)
  - **Intersessional period:** IOC Working Group on Sustainable Ocean Planning and Management (IOC/WG-SOPM) -> Finalise Strategy + Develop Implementation Plan
-

# Draft IOC Wide-Strategy on SOP

---



## Strategic objectives:

- (i) Increased integration and mainstreaming of ocean planning and management
- (ii) Improved observations, data, data frameworks and knowledge management for ecosystem-based management and sectoral applications
- (iii) Strengthened cross-sectoral and transboundary coordination
- (iv) **Expanded capacity development**
  - Enhance stakeholder capabilities through comprehensive **training programmes, workshops, information materials and ongoing education**, tailored to meet the needs of diverse users and widely distributed through platforms such as Ocean CD-Hub;
  - Establish **knowledge exchange platforms** to effectively disseminate best practices and innovations, promoting a global community of practice that enables continuous improvement and adaptation of ocean management strategies;
  - Engage with **ECOPs** to foster hands-on learning and leadership in ocean governance and science.





**unesco**

Intergovernmental  
Oceanographic  
Commission

**THANK YOU**

