

Task Team CARIBE WAVE 24
UNESCO-IOC
ICG/CARIBE-EWS

CARIBE WAVE 2024
Media Report

Kimberly Maisonet Gonzalez
Claudia Guzman Soto
Christa von Hillebrandt-Andrade
International Tsunami Information Center Caribbean Office (ITIC-CAR)
May 2024

Contents

UNESCO-IOC	4
PRSN	5
TsunamiZone	6
Antigua and Barbuda	7
Aruba	9
Barbados	10
Bermuda	11
Colombia	13
Costa Rica	15
France	16
Guadeloupe	16
Martinique	17
Grenada	20
Panama	23
Saint Kitts and Nevis	24
Saint Lucia	27
Saint Vincent and the Grenadines	27
Turks and Caicos	28
Trinidad and Tobago	28
United Kingdom	29
British Virgin Islands	29
Cayman Islands	31
Montserrat	32
United States	33
Puerto Rico	33
US Virgin Islands	39
Venezuela	40

CARIBE WAVE 2024 Regional Tsunami Exercise

The CARIBE WAVE exercise is conducted within the framework of the UNESCO Intergovernmental Coordination Group for Tsunamis and other Coastal Hazards for the Caribbean and Adjacent Regions (ICG/CARIBE-EWS).

The 2024 annual tsunami exercise took place on March 21 to test Tsunami Warning Systems and promote tsunami preparedness in the Caribbean and adjacent regions. Over 475,000 people from 44 countries and territories of the ICG participated in the exercise according to country reports and/or registrations on the Tsunami Zone website (tsunamizone.org, April 26, 2024). The majority of the participants were from K-12 Schools. State governments, universities and preparedness organizations also had a high level of participation. Social media platforms, which has become the primary source for communicating tsunami awareness, had worldwide reach. The exercise focused on communications and evaluating procedures and programs within Member States and Territories.

Most countries and territories publicized the exercise through social media to encourage the participation of the community. The hashtag #CARIBEWAVE was commonly used to track their activities online from February 21 through March 27, resulting in worldwide reach. Several Emergency Management agencies from countries informed citizens through online article publications and social media posts that their country would participate in the exercise. The International Tsunami Information Center Caribbean Office and the Puerto Rico Seismic Network also published informative posts related to tsunami awareness in preparation for CARIBE WAVE.

This report includes 73 associated publications accessed through the internet from 21 Member States and Territories in the Caribbean and Adjacent Regions, as well as international organizations.

The exercise was coordinated by the CARIBE WAVE task team and the NOAA International Tsunami Information Center Caribbean Office with the support of the Caribbean Tsunami Information Center and Pacific Tsunami Warning Center. This exercise has been conducted since 2011 on an annual basis as of 2013.

CARIBE WAVE 24 successfully conducted on 21 March 2024

The thirteenth annual Regional Tsunami Exercise of the UNESCO/IOC Intergovernmental Coordination Group for Tsunamis and Other Coastal Hazards for the Caribbean and Adjacent Regions (ICG/CARIBE-EWS), CARIBE WAVE 24, is conducted on the 21st of March 2024 at 1500 UTC to assist tsunami preparedness efforts throughout the Caribbean and adjacent regions. More than 700.000 people registered in the TsunamiZone.



Christa von Hillebrandt-Andrade, Manager of the International Tsunami Information Center Caribbean Office (ITIC-CAR), discussing the PTWC tsunami products for the Puerto Rico Trench scenario with the analysts of the Puerto Rico Seismic Network (Credit: Kimberly Maisonet Gonzalez, ITIC-CAR contractor)

Retrieved from: <http://www.ioc-tsunami.org/index.php?lang=ru>

PRSN



Red Sísmica de Puerto Rico ✓

March 21 at 11:00 AM · 🌐



CARIBE WAVE 2024 Exercise: CARIBE WAVE 2024 Exercise has started.
For more information, visit the official PRSN webpage for the CARIBE WAVE 2024 Exercise.

[#caribewave2024](#)

[#caribewave](#)

[#tsunamiready](#)

CARIBEWAVE 2024 PREPAREDNESS DRILL

PARTICIPATE IN THIS YEAR'S CARIBEWAVE EXERCISE!
GO TO CARIBEWAVE.UPRM.EDU FOR MORE INFORMATION
THE DRILL STARTS AT 11:00 AM NOW!

2024




Date of publication: March 21, 2024

Retrieved from:

<https://www.facebook.com/redsismicadepuertorico/posts/pfbid0JQmNFW29GhtDH87wrL5tsvhhUXD7CTwequsBz4xcLpZALr8RzTXjVXy1gdhmiCBSI>

Tsunami Zone



The TsunamiZone

Register Here Know Your Zone Who is Participating? How to Participate? Resources News & Events Partners & Sponsors

CARIBE WAVE 2024 (MARCH 21)

CARIBE WAVE is the annual tsunami exercise of the Intergovernmental Coordination Group for the Tsunami and Other Coastal Hazards Warning System for the Caribbean and Adjacent Regions (ICG/CARIBE-EWS) of the Oceanographic Commission (IOC) of the United Nations Educational, Scientific, and Cultural Organization (UNESCO).

Who organizes CARIBE WAVE?

A CARIBE EWS CARIBE WAVE task team is responsible for the overall conduct of the exercise. The NOAA/UNESCO IOC International Tsunami Information Center Caribbean Office (ITIC-CAR) serves as exercise coordinator with the Caribbean Tsunami Information Center (CTIC). Regional emergency management stakeholders (CEPREDENAC [Coordination Centre for the Prevention of Natural Disasters in Central America], CDEMA [Caribbean Disaster Emergency Management Agency], and EMIZA [French Inter-Ministerial for the Antilles Estate Major Zone]) also contribute to the successful conduct of the exercise.


What is the purpose of CARIBE WAVE?

The purpose of this exercise is to validate and advance tsunami preparedness efforts in the Caribbean and Adjacent Regions.

When is CARIBE WAVE 2024?

The annual Tsunami Regional Exercise, CARIBE WAVE 2024, will take place on **March 21, starting at 1500 UTC**. [You can register here](#).

ESPAÑOL | FRANÇAIS



UNESCO CARIBE EWS Member States and Territories

- Antigua and Barbuda*
- Bahamas
- Barbados
- Belize
- Brazil**
- Colombia
- Costa Rica
- Cuba
- Dominica
- Dominican Republic
- France (Guadeloupe, Guyane, Martinique, Saint Martin, St. Barthelemy)
- Grenada
- Guatemala
- Guyana
- Haiti
- Honduras
- Jamaica
- Mexico
- Netherlands (Aruba***, Bonaire, Curaçao***, Saba, Sint Eustatius, Sint Maarten***)
- Nicaragua
- Panama
- Saint Kitts and Nevis
- Saint Lucia
- Saint Vincent and the

Retrieved from: <https://www.tsunamizone.org/caribewave/>

Antigua and Barbuda

Antigua and Barbuda reports successful Tsunami Exercise Caribe Wave

March 22, 2024

0



Date of publication: March 22, 2024

Retrieved from:

https://antiguanewsroom.com/antigua-and-barbuda-reports-successful-tsunami-exercise-caribe-wave/?fbclid=IwAR3NYSj-Fj2Oou7WwLvCrxqhn_0KlGwX7uImU36yYYgpM279kOWyhWPZcT8

S.T.E.P.S
SAFETY STEPS
Staying steps ahead.

Home About STEPS Safety First Information Natural Hazards Outreach Community Media Contact Us



News

Caribe Wave Tsunami Exercise To Take Place On March 21

The National Office of Disaster Services (NODS) continues to promote tsunami readiness through the annual Caribe Wave exercise to take place on March 21 2024. The activity is an initiative of an inter-governmental coordination group for tsunamis and other coastal hazards of the United Nations Educational, Scientific and Cultural Organization (UNESCO). It targets countries throughout...

Date of publication: February 22, 2024

Retrieved from: <https://safetysteps.org/2022/02/24/nods-caribe-wave-tsunami-exercise/>

 National Office of Disaster Services - Antigua/Barbuda · Follow
February 21 · 🌐

Groups are encouraged to register to take part in this year's Caribe Wave Tsunami exercise which tests tsunami readiness throughout the region.
#caribewave2024 #tsunamireadiness #NODSAntiguaBarbuda #disasterpreparedness #getCapCapapp



National Office of Disaster Services
Antigua and Barbuda
Barbuda
St. John's, Antigua
St. Peter's, Barbuda
2024 February 21

Press Release
Caribe Wave Tsunami Exercise to Take Place on March 21

The National Office of Disaster Services (NODS) continues to promote tsunami readiness through the annual Caribe Wave exercise to take place on March 21 2024. The activity is an initiative of an inter-governmental coordination group for tsunamis and other coastal hazards of the United Nations Educational, Scientific and Cultural Organization (UNESCO). It targets countries throughout the region.

NODS continues to promote tsunami readiness through the annual Caribe Wave exercise to take place on March 21 2024. The activity is an initiative of an inter-governmental coordination group for tsunamis and other coastal hazards of the United Nations Educational, Scientific and Cultural Organization (UNESCO). It targets countries throughout the region.

Groups are encouraged to register to take part in this year's Caribe Wave Tsunami exercise which tests tsunami readiness throughout the region.
#caribewave2024 #tsunamireadiness #NODSAntiguaBarbuda #disasterpreparedness #getCapCapapp



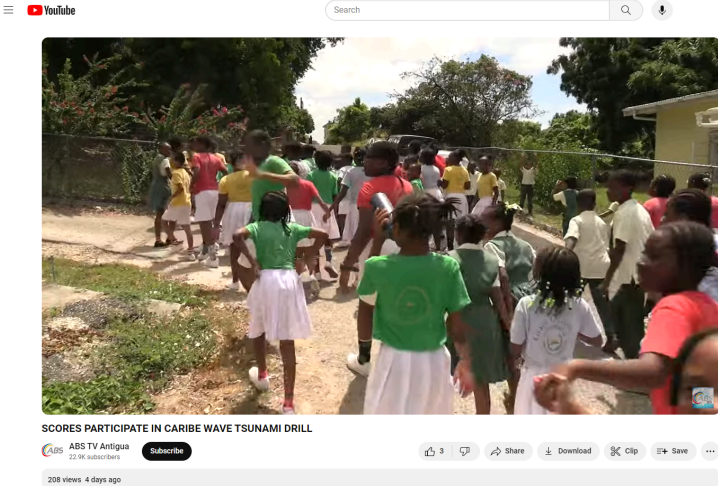



👍 2

Date of publication: February 21, 2024

Retrieved from:

<https://www.facebook.com/NodsAntiguaAndBarbuda/posts/pfbid02HkDC3Krw6C3JF6EQzomF17zCw778Brk23jUYCi31v82Jk21s14DmcRW1zTH1uheKl>



Date of publication: March 23, 2024
Retrieved from: <https://youtu.be/jr-QL8G0wi4?feature=shared>

Aruba



Date of publication: March 21, 2024
Retrieved from: <https://www.facebook.com/groups/297791084508117/permalink/1472063057080908/>



Date of publication: March 20, 2024

Retrieved from:

<https://www.facebook.com/funisaruba/posts/pfbid02muSvSzHP21MXL8S9FrpKjyVdA7jyhPZF7K5rLQaQPXfSz2LcrcVTian95epqkKwYl>

Barbados



Date of publication: March 20, 2024

Retrieved from:

<https://www.cbc.bb/news/local-news/annual-caribe-wave-exercise-takes-place-on-thursday/>

Local News • Public Notice

Temporary road closures for Caribe Wave

Barbados Today • 20/03/2024 • 0



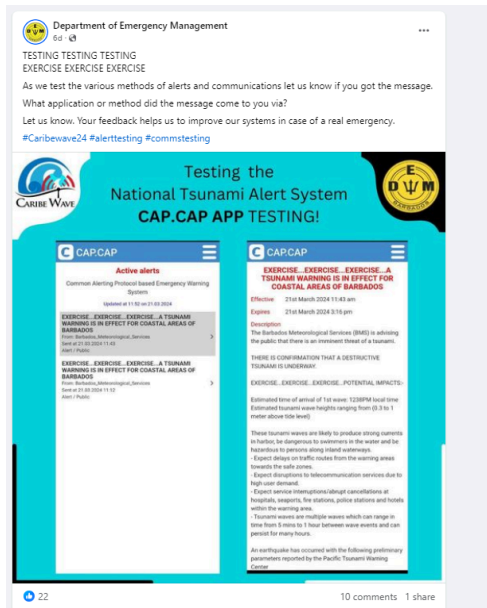
Members of the public are advised that there will be a partial closure of the road along Crick Hill, St James on Thursday, March 21, from 10:50 a.m.

This is to accommodate students and staff of the St. Albans Primary School in their evacuation drill from the Weston, St. James institution to Upper Crick Hill, as part of the Caribe Wave 2024 exercise.

Officers from The Barbados Police Service will control traffic flow as exercise participants from the Hometown Public Centre cross Highway 1 to the other side of the road.

Date of publication: March 20, 2024

Retrieved from: <https://barbados.today/bb/2024/03/20/temporary-road-closures-for-caribe-wave/amp/>



Date of publication: March 21, 2024

Retrieved from:

<https://www.facebook.com/dem246/posts/pfbid02mafSc8U9LX385gV2tnXzLFmXhjH7bNzdZphSsNtFYBHE2Xo6Cu45k1YPJDSoyjRl>

Bermuda

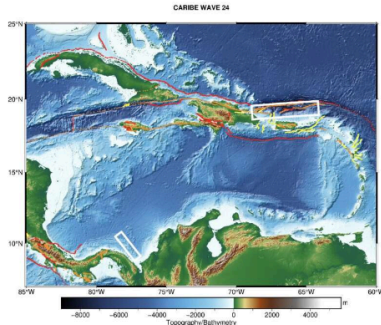
Bermuda in Caribbean regional tsunami exercise

Jonathan Ball

Created: Mar 22, 2024 07:31 AM

3 Comments

20 Shares | Share | Tweet | Share | | |



The two areas highlighted for simulated earthquakes generating tsunamis in an annual regional disaster drill

The island successfully joined an international tsunami drill in tandem with the Caribbean

Date of publication: March 22, 2024

Retrieved from:

<https://www.royalgazette.com/general/news/article/20240322/bermuda-in-caribbean-regional-tsunami-exercise/>

GOVERNMENT OF BERMUDA

What are you looking for?

HOME RESIDENTS BUSINESS GOVERNMENT COMING TO BERMUDA

Bermuda Strengthens Disaster Preparedness Through Participation in Caribe Wave 24 Tsunami Exercise

24 March, 2024

"In light of our participation in Caribe Wave 24, it's imperative to recognise the dual importance of readiness and effective communication in disaster risk management," said the Minister of National Security, Michael Weeks.

The Disaster Risk Reduction & Mitigation Team (DRRMT) of the Ministry of National Security, in collaboration with the Bermuda Weather Service (BWS) and the Maritime Operations Centre (MOC), participated in Caribe Wave 24, the 13th annual regional tsunami exercise, on 21 March 2024.

This initiative, aimed at enhancing tsunami preparedness, underscores the importance of readiness and communication among Bermuda's agencies, even though the likelihood of a tsunami impacting Bermuda

Date of publication: March 24, 2024

Retrieved from:


<https://www.gov.bm/articles/bermuda-strengthens-disaster-preparedness-through-participation-caribe-wave-24-tsunami>



Date of publication: March 24, 2024


Retrieved from: <https://bernews.com/2024/03/bermuda-participates-in-caribe-wave-24/>

Colombia



Date of publication: March 21, 2024

Retrieved from:



<https://www.facebook.com/DimarColombia/posts/pfbid02Ksj8ZJpwEetgoTPxOKUT8t5jrboU56d1eNWb2h9kjMnebgAc123dRiWZZWSN3nQxl>

<https://www.facebook.com/DimarColombia/posts/pfbid0qnrMTkbUSezyhhvfEGUKaWYNxaGomRBVGz2bKXH74D3G9u5SDcKv3iksZBYxkmtXI>



Consulte la Política Nacional del Océano y de los Espacios Costeros, Pnoec

NOTICIAS

CARIBE WAVE 24 Preparado para el Ejercicio Anual de Tsunamis

Bogotá, Marzo 20 de 2024

El Caribe y sus regiones adyacentes están listos para enfrentar una nueva prueba de preparación ante tsunamis con el decimotercer ejercicio regional anual, CARIBE WAVE 24. Organizado por el Grupo Intergubernamental de Coordinación para el Sistema de Alerta de Tsunamis y Otros Peligros Costeros para el Caribe y Regiones Adyacentes (ICG CARIBE-EWS) de la Comisión Oceanográfica Intergubernamental (COI) de la UNESCO, este evento clave se llevará a cabo el 21 de marzo de 2024 a las 1500 UTC.




- CRONOGRAMA DE EVENTOS
- SENALMAR
- EXPEDICIÓN CIENTÍFICA SEAFLOWER
- EXPEDICIÓN CIENTÍFICA AL PACÍFICO
- PROGRAMA ANTÁRTICO COLOMBIANO
- DECENIO DE CIENCIAS OCEÁNICAS
- SESIONES CCO
- SINOC
- DOCTORADO EN CIENCIAS DEL MAR
- DÍA MUNDIAL DE LOS OCEANOS
- TWITTER

Date of publication: March 20, 2024

Retrieved from:

<https://cco.gov.co/cco/prensa/noticias/1013-caribe-wave-24-preparado-para-el-ejercicio-anual-de-tsunami-s.html>



Comisión Colombiana del Océano CCO

March 20 at 4:07 PM

El Caribe y sus regiones adyacentes están listos para enfrentar una nueva prueba de preparación ante tsunamis con el decimotercer ejercicio regional anual, CARIBE WAVE 24. Organizado por el Grupo Intergubernamental de Coordinación para el Sistema de Alerta de Tsunamis y Otros Peligros Costeros para el Caribe y Regiones Adyacentes (ICG CARIBE-EWS) de la Comisión Oceanográfica Intergubernamental (COI) de la UNESCO, este evento clave se llevará a cabo el 21 de marzo de 2024 a la... See more



Comisión Colombiana del Océano CCO

March 20 at 7:00 PM

El video de 1.5 minutos de CARIBE WAVE del UNESCO/IOC CARIBE-EWS fue producido en 2022 en apoyo del ejercicio anual de tsunami regional que se lleva a cabo cada año en marzo. Está destinado a una audiencia general para fomentar la participación en el ejercicio a través de diferentes acciones oficiales e individuales. Probar comunicaciones, realizar simulacros, revisar mapas de evacuación y preparar kits de emergencia y planes de respuesta son algunas de las muchas formas en... See more



VIMEO.COM

SP - Ejercicio Caribe Wave UNESCO/COI


This is "SP - Ejercicio Caribe Wave UNESCO/COI" by Tammy Fukuji on Vimeo, the home for hiq...

Date of publication: March 20, 2024

Retrieved from:

<https://www.facebook.com/comision.deloceano/posts/pfbid0RZS6iPGhR39m8LLve6SDCBffo89GubHHs6qxaDxwsCC1C3yv8cuEFyN4kFeNeV51>

<https://www.facebook.com/comision.deloceano/posts/pfbid0z6aqaV6Fe5xFfAGCpKEbKbGofkkup5kXHFPoaHeQmQ9cNTbtmw6ehH5c18x58SzBl>



Date of publication: March 21, 2024

Retrieved from:

<https://www.facebook.com/comision.deloceano/posts/pfbid032Wv8HzqTORdaoK8Jcku6Tx59MhFEWTWjyww2KRTbZ2kA6DtVYyJv5bJBZyW2Vgql>



Date of publication: March 21, 2024

Retrieved from: <https://x.com/Dimarcolombia/status/1770841947906703522>

Costa Rica



Johan Dominguez
March 21 at 6:43 PM

Overview Comments

Be the first to leave a comment.

Write a comment...

Like Comment Share

238 Likes

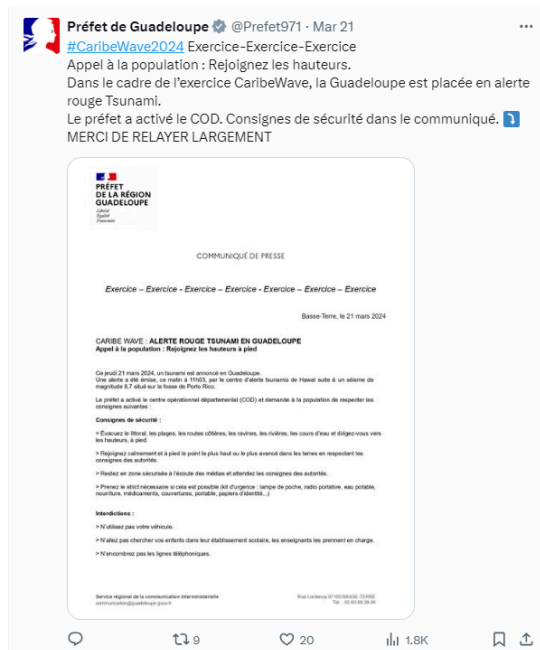
Date of publication: March 21, 2024

Retrieved from:

<https://www.facebook.com/watch/?mibextid=w8EBqM&v=988788059523355&rdid=IbLUHgKjcfAFgPp>

France

Guadeloupe



Préfet de Guadeloupe @Prefet971 · Mar 21

#CaribeWave2024 Exercice-Exercice-Exercice

Appel à la population : Rejoignez les hauteurs.

Dans le cadre de l'exercice CaribeWave, la Guadeloupe est placée en alerte rouge Tsunami.

Le préfet a activé le COD. Consignes de sécurité dans le communiqué. [1](#)

MERCI DE RELAYER LARGEMENT

COMMUNIQUÉ DE PRESSE

Exercice - Exercice - Exercice - Exercice - Exercice - Exercice - Exercice

Basse-Terre, le 21 mars 2024

CARIBE WAVE - ALERTE ROUGE TSUNAMI EN GUADELOUPE

Appel à la population : Rejoignez les hauteurs à pied.

Ce jeudi 21 mars 2024, un tsunami est annoncé en Guadeloupe. Une onde à plus d'un mètre de hauteur, se dirige à 1000 km/h vers le centre Est de la Guadeloupe. Le préfet a activé le centre opérationnel départemental (COD) et demande à la population de respecter les consignes suivantes :

Consignes de sécurité :

- Écoutez le tonnerre, les sirènes, les routes côtières, les écoles, les collèges, les cours d'eau et dirigez-vous vers les hauteurs, à pied.
- Rassemblez-vous dans les zones sécurisées à pied le plus haut ou le plus avant dans les terres en respectant les consignes des autorités.
- Restez en zone sécurisée à l'écart des bâtiments et attendez les consignes des autorités.
- Prenez le plus d'informations si cela est possible (à l'urgence : temps de poche, radio portable, aux postes, aux lieux publics, aux commerces, aux écoles, aux collèges, aux lycées, aux universités, etc.).

Identifiez-vous :

- N'utilisez pas votre véhicule.
- N'allez pas chercher vos enfants dans leur établissement scolaire, les enseignants les prennent en charge.
- N'interrompez pas les lignes téléphoniques.

Service régional de la communication interministérielle

9 retweets 20 likes 1.8K views

Date of publication: March 21, 2024

Retrieved from: <https://x.com/Prefet971/status/1770841921377734958?s=20>

[Infos](#) | [Replays](#) | [Grille des programmes](#) | [Obsèques](#) | [Communiqués](#) | [Agenda des sorties](#) | [Podcasts](#)

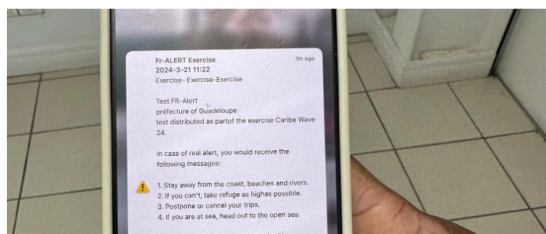
[Infos](#) | [Risques naturels](#) | Exercice Caribe Wave : le dispositif d'alerte FR-Alert testé en Martinique et en Guadeloupe

Exercice Caribe Wave : le dispositif d'alerte FR-Alert testé en Martinique et en Guadeloupe

Par RCI web 21/03/2024 - 11:44 • Mis à jour le 21/03/2024 - 11:52

Dans le cadre de l'exercice tsunami Caribe Wave qui se déroule ce jeudi 21 mars, de nombreux Martiniquais et Guadeloupéens ont reçu un message d'alerte sonore et écrit sur leur téléphone. Les autorités testent, en réalité, dans les conditions du réel, un nouveau système d'alerte.

Partager l'article sur : [f](#) [t](#) [w](#)



Date of publication: March 21, 2024

Retrieved from:

<https://rci.fm/deuxiles/infos/Risques-naturels/Exercice-Caribe-Wave-le-dispositif-dalerte-FR-Alert-teste-en-Martinique-et>

Martinique

La préfecture de la Martinique informe la population de l'organisation de l'exercice international annuel "CARIBE WAVE 2024" ce jeudi 21 mars 2024
 A cette occasion, le dispositif d'alerte à la population "FR-ALERT" sera testé

VOUS AVEZ TOUTE VOTRE VIE DANS VOTRE TÉLÉPHONE
 Désormais il peut aussi la sauver

FR-Alert
 BIEN ALERTÉ BIEN PROTÉGÉ

NB : FR-ALERT permet de prévenir en temps réel toute personne détentrice d'un téléphone portable de sa présence dans une zone de danger et de l'informer des comportements à adopter pour se protéger

25 comments 16 shares

Date of publication: March 21, 2024

Retrieved from:

<https://www.facebook.com/prefet.martinique/posts/pfbid0HmCEX8uy391tPmJQc3FnDUiumWpPvHaQLk2Cxt4wvaoTuWNGg9hKXyM5RPHfRful>

Exercice Caribe Wave : le dispositif d'alerte tsunami sur les portables testé en Martinique

catastrophes naturelles



Date of publication: March 21, 2024

Retrieved from:

<https://la1ere.francetvinfo.fr/martinique/exercice-caribe-wave-le-dispositif-d-alerte-tsunami-sur-les-portables-teste-en-martinique-1474206.html>

viàATV

REPLAYS - ACTUALITÉS - LE JT - MISS MARTINIQUE -

Caribe Wave : un exercice grandeur nature face aux tsunamis

Le Robert | Société | Par Régis Loïc | Publié le 21/03/2024 à 21:42

Facebook Twitter Partager

video | Carib Wave : un exercice grandeur nature face aux tsunamis

Comment réagir et évacuer sa maison ou encore son travail en cas d'alerte Tsunami ? C'est l'un des objectifs de l'exercice Caribe Wave. Ce matin au Robert, le dispositif d'alerte a été testé. Le scénario, une immense vague menace le bourg de la commune, il faut rapidement mettre la population à l'abri.

Date of publication: March 21, 2024

Retrieved from: <https://viaatv.tv/video-carib-wave-un-exercice-grandeur-nature-face-aux-tsunamis/>

CARBET

Tsunami : exercice grandeur nature pour les scolaires

mardi 26 mars 2024



La liste des choses à mettre dans le kit de survie a été présentée aux scolaires. - G.M

Pas moins de 300 élèves du collège et de l'école primaire ont pris part à l'exercice d'évacuation organisé jeudi dernier, dans le cadre du « Caribe Wave ». Les scolaires ont pu également s'informer au village prévention mis en place par la Ville.

Date of publication: March 26, 2024

Retrieved from:

<https://www.martinique.franceantilles.fr/actualite/vielocale/tsunami-exercice-grandeur-nature-pour-les-scolaires-980791.php>



RISQUES. Exercice tsunami : la préfecture teste le dispositif FR-Alert, ce jeudi

préfecture



Date of publication: March 21, 2024

Retrieved from:

<https://la1ere.francetvinfo.fr/guadeloupe/risques-exercice-tsunami-la-prefecture-doit-tester-le-dispositif-fr-alert-ce-jeudi-1473936.html>



viaATV

REPLAYS - ACTUALITÉS - LE JT - MISS MARTINIQUE -

Infos pratiques | Par Marlene Meck | Publié le 18/03/2024 à 16:14

Exercice Carib Wave : le système FR-Alert testé ce jeudi en Martinique

Ce système d'alerte qui permet d'informer sur la présence d'un danger est désormais déployé en Martinique. Le 21 mars, un premier test grandeur nature sera mené à l'occasion de l'exercice tsunami Carib Wave.

Ne soyez pas surpris si votre téléphone donne l'alerte ce jeudi 21 mars. Un bruit tonitruant suivi d'un message d'alerte retentira, quel que soit son système d'exploitation, sous Android ou iOS (version 17.2). Il s'agit d'un dispositif FR-Alert, déployé dans l'Hexagone en juin 2022 et désormais aussi opérationnel en Martinique.

Date of publication: March 18, 2024

Retrieved from: <https://viaatv.tv/exercice-carib-wave-le-systeme-fr-alert-teste-ce-jeudi-en-martinique/>

Grenada

loop Environment 2 min read

Grenada joins Caribbean and adjacent regions for Caribe Wave 24

Loop News | March 20, 2024 05:21 PM ET



Ocean (Photo credit: iStock)

Grenada will participate with the rest of the Caribbean and adjacent regions for Caribe Wave 24. The tsunami exercise will be held on Thursday, March 21, 2024.

CONTIN

Amazing Pic
Big Size

Recent Articles

loop Caribbean News

Thousands visit Montse Festival celebrations

55 minutes ago

loop Caribbean News

BVI: 21 illegal migrants (
Virgin Gorda

Date of publication: March 20, 2024

Retrieved from:

<https://caribbean.loopnews.com/content/grenada-joins-caribbean-and-adjacent-regions-caribe-wave-24>



Date of publication: March 22, 2024
 Retrieved from: <https://fb.watch/r1wkJY72Xb/>



Date of publication: March 20, 2024
 Retrieved from: <https://nowgrenada.com/2024/03/grenada-joins-caribbean-and-adjacent-regions-for-caribe-wave-24/>



Date of publication: March 11, 2024

Retrieved from:

<https://www.facebook.com/nadmagn/posts/pfbid0Cz8QLy9jmKnf3hXqJ3wsh8ArVDAAXtLv2SSenxpBVPpeP8KjudJHfypsufzJMeJ8l>



Date of publication: March 22, 2024

Retrieved from:

<https://www.facebook.com/nadmagn/posts/pfbid02KrrUvvRqeZA796uNTdQJsx3GXF2nczthFM5GiMwJKTzeTVvXZXepDZz3rxMcBUh4l>

Successful Caribe Wave exercise 2024
YouTube · Government Information Service of Gre... · Mar 22, 2024

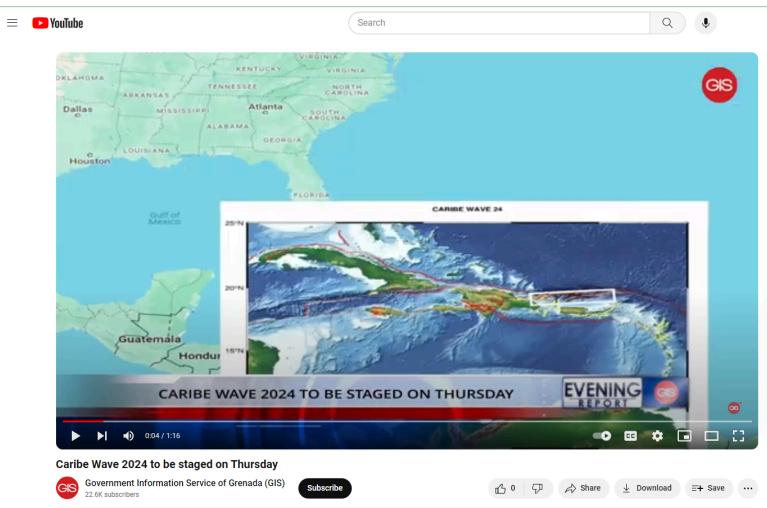
YouTube



Date of publication: March 22, 2024

Retrieved from:

<https://www.google.com/search?q=Caribe+wave+2024#fpstate=ive&vld=cid:43e86586,vid:e6IEyGFEdzI.st:0>



Date of publication: March 21, 2024

Retrieved from: <https://www.youtube.com/watch?v=niqXK5hlQjw>

Panama

The screenshot shows the Weatherboy website header with the logo and a weather icon. Below the header is a navigation menu with links for LOCAL, EARTH SCIENCE NEWS, RADAR, CURRENT WARNINGS, SATELLITE, CURRENT MAPS, and FORECAST. The main article title is "Significant Earthquake & Tsunami Drill Expected on March 21" by the WEATHERBOY TEAM METEOROLOGIST, dated MARCH 20, 2024. The article features a map of the Caribbean region with an inset showing a 3D visualization of a tsunami wave.

Date of publication: March 20, 2024

Retrieved from: <https://weatherboy.com/significant-earthquake-tsunami-drill-expected-on-march-21/>

PANAMÁ NACIONALES - 21 de marzo 2024 - 17:56hs

El IMHPA participó del Simulacro Regional Caribe Wave 2024

El IMHPA participó en el Simulacro Regional Caribe Wave 2024 para promover los esfuerzos de preparación para tsunamis en el Caribe y las regiones adyacentes.



Date of publication: March 21, 2024

Retrieved from:

<https://www.telemetro.com/nacionales/el-imhpa-participo-del-simulacro-regional-caribe-wave-2024-n5973557>

Saint Kitts and Nevis



Date of publication: March 21, 2024

Retrieved from:

<https://www.facebook.com/sknismedia/posts/pfbid02cnYUxhxmH8f1LAh6Gocn4rKZH28zOYZjJrknjjeWG4iGDzB8FM8s1j7GH7r5Wryl>

HOME NEWS CATEGORIES COMMUNITY CORPORATE ARC

TRENDING NOW Thousands Of Children At Risk Of Starvation As Haitian Politicians Dither.

Local News Press Release

EMA Prepare To Participate In Caribbean Tsunami Exercise (Caribe Wave) On March 21, 2024

By Observer News - March 14, 2024

Like 0

f x p

Date of publication: March 14, 2024

Retrieved from:

<https://www.thestkittsnevisobserver.com/ema-prepare-to-participate-in-caribbean-tsunami-exercise-caribe-wave-on-march-21-2024/>

Local News

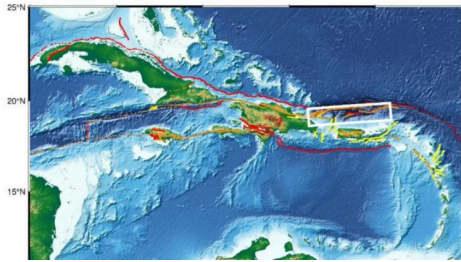
SKN prepares for CARIBE WAVE 24 Simulation Exercise

March 18, 2024

148



CARIBE WAVE 24



Date of publication: March 18, 2024

Retrieved from: <https://www.winmediaskn.com/skn-prepares-for-caribe-wave-24-simulation-exercise/>

CARIBE WAVE save the date poster



Date of publication: March 21, 2024

Retrieved from:

<https://www.sknis.gov.kn/2024/03/14/nema-prepares-to-participate-in-caribbean-tsunami-exercise-caribe-wave-on-march-21-2024/caribe-wave-save-the-date-poster/>



St. Kitts and Nevis takes part in the Caribe Wave Tsunami Drill Exercise

Date of publication: March 24, 2024

Retrieved from:

<https://vonradio.com/st-kitts-and-nevis-takes-part-in-the-caribe-wave-tsunami-drill-exercise/>

Saint Lucia



Date of publication: March 4, 2024

Retrieved from: <https://fb.watch/rdcnhFg7zy/>

Saint Vincent and the Grenadines



Date of publication: March 4, 2024

Retrieved from:

<https://www.facebook.com/nemosvg/posts/pfbid027ooLAQjMK9eiGXZUMVhQwmDE3sh8grCAAdMbAPOXs17kpYXdVwYtxKLgArH4nknnt/>

Turks and Caicos




Date of publication: March 21, 2024

Retrieved from:

<https://www.facebook.com/TCL.DDME/posts/pfbid09a8XKXpLdMvW9YtPXJeF9WNZofv7nyXcs2zaSTyGSrikvykv3QqW7d9noME6CLxRl>

Trinidad and Tobago



Date of publication: March 21, 2024

Retrieved from:

<https://www.facebook.com/PrincesTownRegionalCorporation/posts/pfbid02ZamywVf7veU5ro1oQi4mNyrgefs6fa3GZT8tfXGLPpgp7bKf66DGDG2PHmRDz4jGI>

United Kingdom:

British Virgin Islands



Date of publication: March 26, 2024

Retrieved from: <https://bvi.gov.vg/media-centre/more-4000-join-caribe-wave-vi>



Date of publication: March 24, 2024

Retrieved from: <https://x.com/BVIDDM/status/1770827711667376128?s=20>

Articles About Ad Rates Policies Archives Subscription

Virgin Islands Calls for Community Participation in Caribe Wave 2024 Tsunami Drill

Mar 17, 2024 0 Comments

In a proactive measure to enhance tsunami preparedness, the Department of Disaster Management (DDM) of the Virgin Islands is extending an invitation to its residents to partake in the upcoming Caribe Wave 2024 exercise. Scheduled for March 21, this regional drill is a critical part of the islands' comprehensive strategy to improve tsunami readiness and response capabilities.

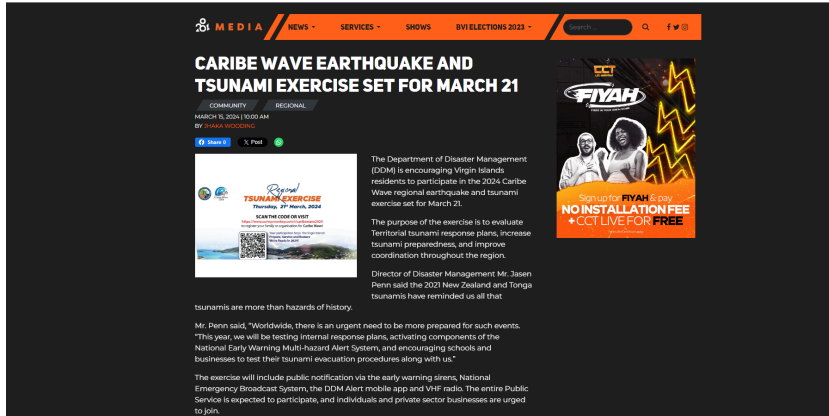
The significance of this exercise has been further underscored by the devastating eruption of the Hunga Tonga-Hunga Ha'apai volcano in January 2022. This natural disaster, which resulted in the strongest atmospheric blast ever recorded by modern instruments and generated a tsunami that affected vast areas of the Pacific, as well as parts of the Atlantic Ocean and the Mediterranean Sea, serves as a stark reminder of the ever-present threat posed by tsunamis.

Caribe Wave 2024 is designed to simulate a magnitude 8.7 earthquake originating in the Puerto Rico Trench, followed by a tsunami. This scenario is not purely hypothetical; it draws inspiration from historical events such as the 1787 Boricua Earthquake, which had a profound impact on Puerto Rico, to underscore the potential real-world implications of such disasters.

Date of publication: March 17, 2024

Retrieved from:

<https://www.gbmediahouse.com/Articles/Article/468/Virgin-Islands-Calls-for-Community-Participation-in-Caribe-Wave-2024-Tsunami-Drill>



Date of publication: March 15, 2024

Retrieved from:

<https://www.284media.com/community/2024/03/15/caribe-wave-earthquake-and-tsunami-exercise-set-for-march-21/>

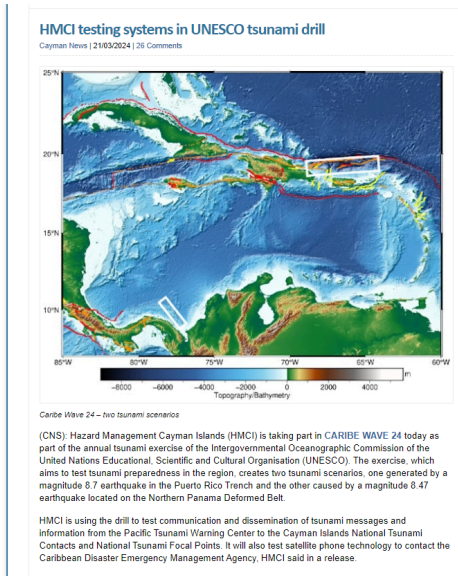


Date of publication: March 26, 2024

Retrieved from:

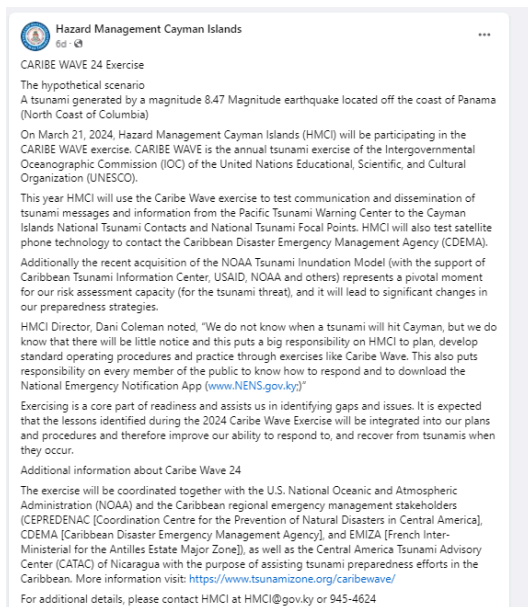
<https://www.facebook.com/BVIGovernment/posts/pfbid033aJ29bBpubdA2WFyLVtg2LBp55cpEmXXpxwGZBYqspWo2H9NAeMhghCCmUWSOX5el>

Cayman Islands



Date of publication: March 21, 2024

Retrieved from: <https://caymannewsservice.com/2024/03/hmci-testing-systems-in-unesco-tsunami-drill/>



Date of publication: March 20, 2024

Retrieved from:

<https://www.facebook.com/caymanprepared/posts/pfbid02qhiyZmaoYFanw9acLfMLpk476DzPriaicPiGnWdkCFDFdbztwdX8tmSUjAsPim11>

Montserrat



Date of publication: March 22, 2024

Retrieved from: <https://www.facebook.com/reel/448922977562568>

United States:

Puerto Rico



Date of publication: March 21, 2024

Retrieved from: <https://fb.watch/qY3zIntXX6/>



Date of publication: March 21, 2024

Retrieved from: <https://x.com/DeborahTiempo/status/1770829801781096679?s=20>



Date of publication: March 21, 2024

Retrieved from: <https://fb.watch/qZl UoBICV/>

LA CALLE

INICIO POLÍTICA Y GOBIERNO SEGURIDAD Y JUSTICIA ACTIVIDADES COMUNIDAD CORONAVIRUS

You are here: Home / Actividades / Agencias hacen llamado a participar del Caribe Wave 2024

Agencias hacen llamado a participar del Caribe Wave 2024

18 marzo, 2024 2:58 pm by Julio Víctor Ramírez-Ferrer



REDACCIÓN: El ejercicio **Caribe Wave 2024**, cuyo propósito es orientar a la ciudadanía sobre los tsunamis y que practiquen los planes de desalojo, se llevará a cabo este 21 de marzo a las 11:00 de la mañana, en coordinación entre el Negociado para el Manejo de Emergencias y Administración de Desastres (NMEAD), la Oficina del Caribe del Centro Internacional de Información de Tsunami, la Red Sísmica de Puerto Rico, el Servicio Nacional de Meteorología, la Agencia Federal para el Manejo de Emergencias (FEMA), el Comité Estatal de Comunicaciones de Emergencias/EAS-Puerto Rico (SECC/EAS-PR), entre otras agencias estatales, federales y entidades privadas.


Date of publication: March 18, 2024

Retrieved from:

<http://lacallerevista.com/portada/agencias-hacen-llamado-a-participar-del-caribe-wave-2024/74178?fbclid=IwAR2vGY7Aw9daNgISeAk5Wu6Mul8hU7MefZloCYAfpJDKsnfiSzBE61gzpLc>

US National Weather Service San Juan Puerto Rico

Today, thousands of individuals from Puerto Rico and the U.S. Virgin Islands took part in the CaribeWave 2024 Tsunami exercise. It commenced at 11:00 AM with the activation of NOAA Radio, EAS, and WEA systems. Over 130,000 participants were registered within our jurisdiction. El Centro Sor Isolina Ferrer in Ponce, PR contributed by conducting a complete evacuation of their premises. The exercise received extensive coverage from all local media outlets.



39 1 comment 7 shares

Date of publication: March 21, 2024

Retrieved from:

<https://www.facebook.com/NWSSanJuan/posts/pfbid02XG7yp5MCvgX5zvqcCuHggqmwbZTd6beXHF7ixenjz1A719mx56ZGaeC8n7nB3WLeI>



Date of publication: March 21, 2024


Retrieved from:

<https://www.facebook.com/DSPnoticias/posts/pfbid021DTKXdmHFgW5aX9h5CeAS2jg6YesjnFXk8PGqqtukweKfiKR96uBHfkBjLesPeiE1>



Date of publication: March 21, 2024

Retrieved from: <https://fb.watch/rbSS8OHKSh/>



Date of publication: March 21, 2024

Retrieved from:

<https://www.facebook.com/redsismicadepuertorico/posts/pfbid02XGZGUR66xipXRjsNRvAN5CGWnBcpYMU6SR5Ho5c1gpodm1GCjRX3H35k2R1iABnCl>



Date of publication: March 21, 2024

Retrieved from:

https://www.facebook.com/permalink.php?story_fbid=pfbid02MYAAhnyjJib3HuFPCLeu3gPN68B1Bfwhwr5qjkSFKeDNcRxR7MqjW1R1Sm3cnB231&id=100064311303419



Date of publication: March 21, 2024

Retrieved from:


<https://www.facebook.com/hospiciolaguadalupepr/posts/pfbid02RNqaF2tCFX1hjNR9Ccz5s4N8thhnTMVSK8qMTERUhmKVdDN8WJjVGQv7oFfwdxUTI>



Date of publication: March 20, 2024

Retrieved from:

<https://www.facebook.com/martorell.deborah/posts/pfbid0G9Grk5UtUn7r1i6R4umLZewcDRHFJx5r2Z6rr6NNz8d2NByyDomn35bxapsog4AFI>



Date of publication: March 21, 2024

Retrieved from: <https://www.facebook.com/NWS.ITICCAR/>

U.S. Virgin Islands

Home > News > Local news > Caribe Wave 2024 Tsunami Exercise to Take Place Thursday



Local news

Caribe Wave 2024 Tsunami Exercise to Take Place Thursday

By Source staff March 20, 2024



A territory-wide tsunami exercise, Caribe Wave, will take place Thursday, beginning at 11 a.m. This exercise will also take place in 48 countries and territories in the region, the Virgin Islands Territorial Emergency Management Agency announced.

All members of the community are invited and encouraged to register and participate in the Caribe Wave exercise, either individually, through their workplace, or both. Registration is free and open to everyone, according to the press release.

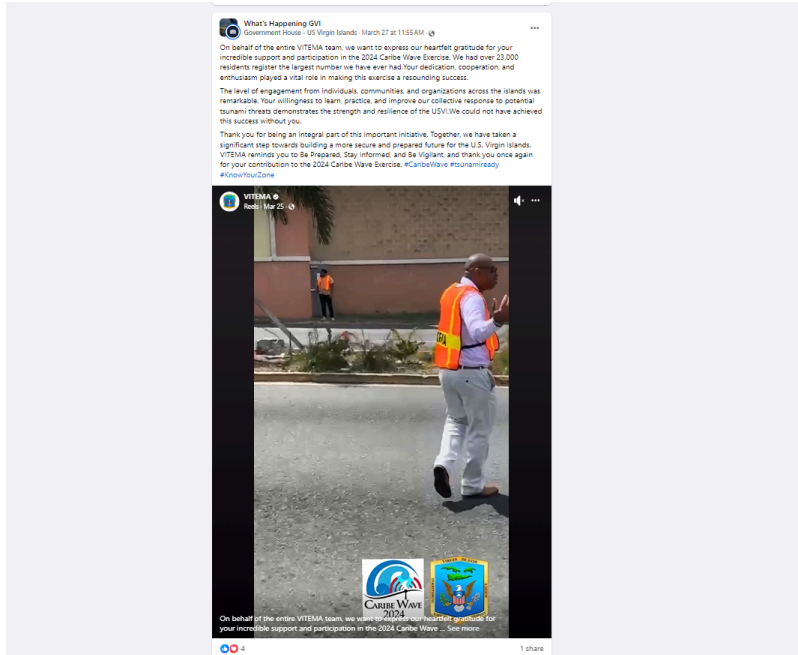
Click [here](#) to register.

Members of the public are advised to expect to hear the regular Third Thursday Tsunami Testing beginning at 11 a.m. on St. Croix and 11:15 a.m. on St. Thomas, the press release stated.

Date of publication: March 20, 2024

Retrieved from:

<https://stthomassource.com/content/2024/03/20/caribe-wave-2024-tsunami-exercise-to-take-place-thursday/>



Date of publication: March 27, 2024

Retrieved from: <https://www.facebook.com/groups/854448499708910/permalink/928991132254646/>

Venezuela



Date of publication: March 22, 2024

Retrieved from:

<https://www.eluniversal.com/venezuela/177734/venezuela-participa-en-simulacro-internacional-caribe-wave-2024?fbclid=IwAR0vMHm0-iCXfU6PoG-zThneBkFb1qoJ6zuEbr3pbfYfUlsjrSYq3H5Pa0>



Date of publication: March 21, 2024

Retrieved from: <https://www.facebook.com/reel/1171074220725493>



Date of publication: March 24, 2024

Retrieved from: <https://ven911.gob.ve/?p=6066>



Date of publication: March 21, 2024

Retrieved from:

https://www.facebook.com/permalink.php?story_fbid=pfbid0J32fbHiBotTXW7V4EMy3zzpRgUX5M2o074JcTyVjh3LNqpZMmjTbxhLLp9PkZ5dhl&id=100080248325542



Date of publication: March 21, 2024

Retrieved from:

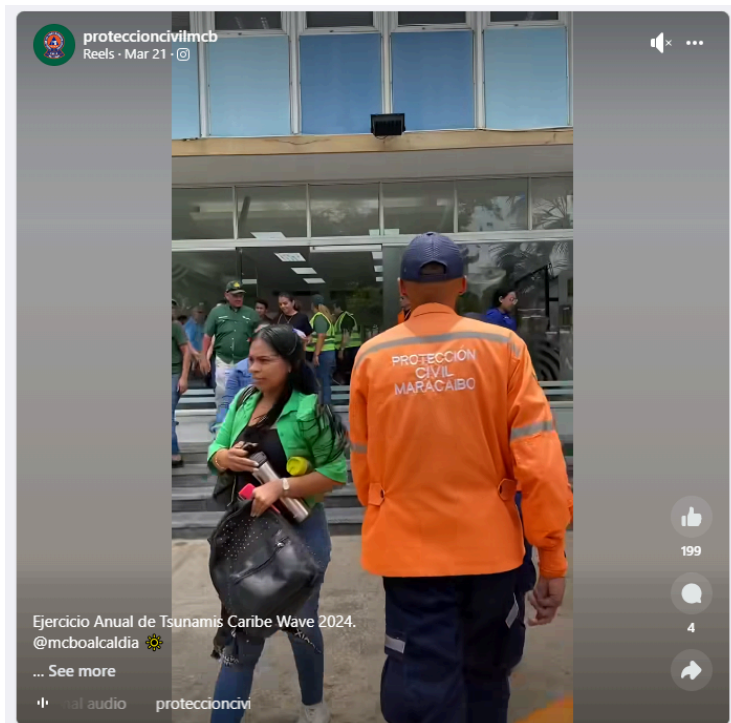
<https://www.facebook.com/unibolibariana.nuevaesparta/posts/pfbid0WsBp2GUViizvZQ4QaDy8KhLCGe2s823Nh9AC7cgEamrUN51k4SGE8PQwzoPNYGERI>



Date of publication: March 21, 2024

Retrieved from:

https://www.facebook.com/permalink.php?story_fbid=pfbid0n3XgoyPmJuaqPZKaYkV7z353ctg8AsCvpL3FGuUkYWeHng4mQ4Kio5noxWmgjyGul&id=100067445795615



Date of publication: March 21, 2024

Retrieved from: <https://www.facebook.com/reel/810407494454390>