

Department of Geology  
University of Puerto Rico, Mayagüez and  
NOAA's National Weather Service

CARIBE WAVE 2022

Media Report

Stephanie Soto  
Christa von Hillebrandt-Andrade  
International Tsunami Information Center Caribbean Office  
Elizabeth Vanacore  
UPRM Puerto Rico Seismic Network  
May 2022

## Contents

UNESCO	4
PTWC	5
Antigua and Barbuda	6
Aruba	8
Barbados	9
Colombia	10
Costa Rica	12
Dominican Republic	17
France	19
Martinique	19
Guadeloupe	22
Grenada	23
Mexico	24
Saint Kitts and Nevis	25
Saint Vincent and the Grenadines	28
Trinidad and Tobago	29
United Kingdom	30
Bermuda	30
British Virgin Islands	33
Cayman Islands	41
United States	43
Puerto Rico	43
US Virgin Islands	51
Venezuela	53

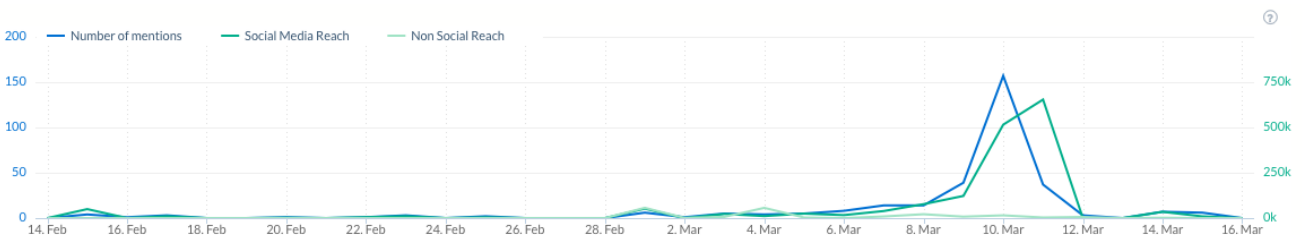
## CARIBE WAVE 2022 Regional Tsunami Exercise

The CARIBE WAVE exercise is conducted within the framework of the UNESCO Intergovernmental Coordination Group for Tsunamis and other Coastal Hazards for the Caribbean and Adjacent Regions (CARIBE-EWS). The 2022 annual tsunami exercise took place on March 10 to test Tsunami Warning Systems and promote tsunami preparedness in the Caribbean and adjacent regions. The exercise was coordinated by the CARIBE WAVE task team, the NOAA International Tsunami Information Center Caribbean Office, and supported by the Caribbean Tsunami Information Center and Pacific Tsunami Warning Center.

Over four hundred thousand people from the entire Caribbean basin participated in the exercise. Registered participants included designated Tsunami Warning Focal Points (TWFPs), National Tsunami Warning Center (NTWCs), as well as emergency and preparedness organizations, K-12 Schools, healthcare, businesses, among others. It was left up to the Member States and Territories to determine the level of participation and activity to be held in their country, and whether to use the simulated messages for one of the two tsunami scenarios: Western Muertos Trough and Northern Panama.

Most countries and territories publicized the exercise through social media to encourage the participation of the community. The hashtag tracker service Brand24 was used to monitor #CARIBEWAVE from February 14 to March 16. Its data resulted in over 300 mentions on social media outlets and posts reaching over 1.7 million people worldwide. Several Emergency Management agencies from countries such as Antigua and Barbuda, Barbados, Grenada, Saint Kitts and Nevis, and others informed citizens through online article publications and social media posts that their country would participate in the exercise on March 10. The International Tsunami Information Center Caribbean Office and the Puerto Rico Seismic Network also published informative posts related to tsunami awareness in preparation for CARIBE WAVE.

This report includes 62 associated publications accessed through the internet from 19 Member States and Territories in the Caribbean and Adjacent Regions, as well as international organizations. TV and radio broadcasts are not included.



## CARIBE WAVE 2022 Exercise in the Caribbean and Adjacent Regions

🕒 Thursday, 10 March 2022

🔗 [Visit the page of this event](#)

### UP COMING EVENTS

The Intergovernmental Coordination Group for the Tsunami and Other Coastal Hazards Warning System for the Caribbean and Adjacent Regions at its eighth session (ICG/CARIBE EWS-VIII, Port of Spain, Trinidad and Tobago, 29 April–1 May 2013), decided to conduct tsunami exercises named "CARIBE WAVE" on an annual basis leaving each Member State to define its level of participation.

At its 15<sup>th</sup> session (online, 27–29 April 2021), ICG/CARIBE-EWS, recommended that Exercise CARIBE WAVE 22 take place on 10 March 2022 at 14:00:00 UTC (Coordinated Universal Time). The following two hypothetical scenarios will be used in this exercise:

- ▶ A tsunami generated by a magnitude 8.0 earthquake located on the Western Muerdos Trough.
- ▶ A tsunami generated by a magnitude 8.3 earthquake located along the North Panama Deformed Belt.

For CARIBE WAVE 22, each Member State needs to select one scenario and complete the online survey at [https://www.surveymonkey.com/r/CW22\\_ScenarioSelection](https://www.surveymonkey.com/r/CW22_ScenarioSelection) by 25 February 2022. In light of current implications due to the COVID-19 pandemic, it is up to every country to decide at what scale the exercise will be carried out.

The objectives of this exercise are to: (i) evaluate communications between Regional Tsunami Service Provider and Members States/Territories; and (ii) evaluate the tsunami procedures and programmes within Members States/Territories. Regular exercising of response plans is critical to maintain readiness for an emergency. Exercise CARIBE WAVE 22 also contributes to the UN Ocean Decade Tsunami Programme goal of 100% of communities at risk from tsunamis are prepared and resilient to tsunamis (see IOC Decision [IOC/A-31/3.4.1](#). Warning Mitigation Systems for Ocean Hazards).

The US Pacific Tsunami Warning Center (PTWC) will issue an initial dummy message on 10 March 2022 at 14:00 UTC and disseminate it through all standard Tsunami Warning Centre broadcast channels. This dummy message will be issued to test communications with Tsunami Warning Focal Points (TWFPs) and National Tsunami Warning Centres (NTWC). The message will start the exercise. As of 14:07 UTC, the PTWC will send by email the simulated tsunami products to officially designated TWFPs and NTWCs according to the chosen scenario. Each TWFP/NTWC will decide if and how to disseminate the messages within their area of responsibility. In cases where a Member State would have not indicated its preferred scenario, PTWC will decide on one of the two scenarios and will start the exercise with all CARIBE-EWS Member States.

The ICG/CARIBE-EWS of UNESCO/IOC, the US National Oceanic and Atmospheric Administration (NOAA), and the Caribbean Regional Stakeholders (CEPRENAC, CDEMA, and EMIZA) are providing the framework for this exercise. CARIBE Wave exercises are a means for emergency responders throughout the Caribbean and adjacent regions to test and update their tsunami response plans. The participant handbook with details of the exercise will be available online at <http://www.caribewave.info>. Additional information relevant to the exercise will also be posted on this link in due course.

For CARIBE WAVE 22, the ICG/CARIBE-EWS decided to continue to use TsunamiZone (<http://tsunamizone.org/caribbean>) for the registration of participants to the exercise. Participants will be able to sign up as of January 2022 and will receive a participation confirmation email. The information posted on this site will be publicly available. Emergency Management Organizations (EMOs) and exercise coordinators are encouraged to promote registration on this site. For CARIBE WAVE 21, over 300 000 participants registered through TsunamiZone.

Online orientation seminars for participants in English, Spanish and French are scheduled on 18–20 January and 15–17 February 2022. The fast registration links to the seminars are available at <https://www.weather.gov/ctwp/caribewave22>.

As an additional planning tool, the International Tsunami Information Centre (ITIC) provides videos on the PTWC Enhanced Products and Staging for the Caribbean and Pacific in English, Spanish and French at <https://vimeo.com/showcase/8956022> (Request Password to [christa.vonh@noaa.gov](mailto:christa.vonh@noaa.gov)).

For further information on the exercise, please contact Dr Elizabeth A Vanacore, Chair of the Task Team CARIBE WAVE 2 ([elizabeth.vanacore@upr.edu](mailto:elizabeth.vanacore@upr.edu)), Ms Alison Brome, Caribbean Tsunami Information Center (CTIC) (email: [a.brome@unesco.org](mailto:a.brome@unesco.org)), Ms Christa G. von Hillebrandt-Andrade, Deputy Director Caribbean Office of the International Tsunami Information Center ([christa.vonh@noaa.gov](mailto:christa.vonh@noaa.gov)), and/or the Technical Secretary ICG/CARIBE-EWS, Mr Bernardo Allaga ([b.allaga@unesco.org](mailto:b.allaga@unesco.org)). You are also encouraged to disseminate copies of this letter to appropriate organizations and authorities within your country.

Retrieved from: <http://iocaribe.ioc-unesco.org/component/djevents/details/2022-03-10/47-caribe-wave-2022-exercise-in-the-caribbean-and-adjacent-regions>

PTWC



**NWS PTWC** ✓  
@NWS\_PTWC



Start of CaribeWave22 Exercise **#CARIBEWAVE**  
**#PTWC**

10:00 AM · Mar 10, 2022 · PTWCtwitter

---

**22** Retweets   **3** Quote Tweets   **29** Likes

Retrieved from: [https://twitter.com/NWS\\_PTWC/status/1501920826588741632](https://twitter.com/NWS_PTWC/status/1501920826588741632)

## Antigua and Barbuda

### **CARIBE WAVE - TSUNAMI EXERCISE**

Monday 7th March 2022

The National Office of Disaster Services (NODS) is encouraging participation in the annual Tsunami Exercise "Caribe Wave" on Thursday which tests aspects of tsunami readiness throughout the region.

This activity is conducted by the Intergovernmental Coordination Group for Tsunami and Other Coastal Hazards Warning System for the Caribbean and Adjacent Regions associated with UNESCO, the United Nations Educational, Scientific and Cultural Organization.

The March 10th tsunami exercise is coordinated with the Barbados-based Caribbean Disaster Emergency Management Agency (CDEMA), the regional body responsible for disaster management.

The threat of tsunamis to the region is real and there have been significant efforts by disaster personnel to enhance tsunami preparedness in Antigua and Barbuda and the rest of the region. Several areas here in Antigua have been declared tsunami ready through a UNESCO programme. They are St John's City and the districts of St. John's City South and St John's City West.

To signal the start of Thursday's exercise, the Pacific Tsunami Warning Centre in Hawaii is expected to send a mock emergency message to the local Meteorological Office at about 10:00 a.m. after which an alert will be sent to the public via the Common Alerting Protocol (CAP). Individuals who have not downloaded the CAP CAP app on their smart phones are urged to do so.

Deputy Director of NODS Sherrod James wants schools and workplaces to test sections of their disaster plan especially relating to tsunamis and moving to safe areas. If a plan is not in place, this is an opportunity to begin working on one.

According to the U.S. National Oceanic and Atmospheric Administration National Centers for Environmental Information, over 83 tsunamis have been observed in the past 500 years throughout the Caribbean and its adjacent regions including Antigua and Barbuda.

Although there have not been any deaths on island from these events, approximately 4,500 people have lost their lives to tsunamis in other areas in the Caribbean.

Retrieved from: <https://www.antiguanice.com/v2/client.php?id=859&news=13885>



## National Office of Disaster Services - Antigua/Barbuda

March 11 - 3


Commendable effort by schools in tsunami exercise on Thursday organised by NODS. Thank you to all who participated.

Did you participate? Feel free to comment on how the activity was for you or post your questions or concerns whether you took part or not.

#CaribeWave 22

#Get Cap.Cap

#Be Tsunami Ready



**National Office of Disaster Services**

American Road  
P.O. Box 1009  
St. John's  
Antigua

Telephone (Local): 462-4206    Telephone (toll): 268-469-7071-268-562-2104  
Fax: 268-462-6742    E-mail: [nods@nodss.com](mailto:nods@nodss.com)

11<sup>th</sup> March 2022

**Press Release**

Satisfactory school participation in annual Tsunami Exercise "Caribe Wave"

It was a commendable effort from the nation's schools in the annual tsunami exercise Caribe Wave conducted by the National Office of Disaster Services (NODS) on Thursday as part of a regional initiative aimed at enhancing tsunami preparedness.

More than 26 primary and secondary schools participated with at least three pre-schools and one government office. In Antigua, most of the educational institutions evacuated to their safe areas while students from at least one secondary school helped to evaluate the exercise. In Barbuda, educational preparations were made to students and teachers from five primary and secondary schools and the pre-school.




One pupil from the T.N. Kinson Primary said the exercise was good. "We did well. We were in order and we left school. It was a bit confusing at first cause it was my first time doing a tsunami drill but still fun". T.N. Kinson School Principal Demetrius Roberts says his institution has developed a disaster management plan and drills are a regular part of the activities.

Principal of the Antigua Grammar School Samuel Roberts says the exercise went well however there are a few things that need to be looked at. "We got out and up in pretty good time. Everybody knew the plan but afterwards, from speaking with the observer from NODS he was able to point out one or two weaknesses in our plan. There were some students that might not have been able to move as quickly as the others and we knew who they were but there was nobody assigned to really look after them", said Roberts.

The tsunami exercise has highlighted several issues - the need to have disaster plans in place, the regular testing of plans and ensuring adequate access to safe areas.

A major aspect of the exercise was the means of notification which was the Common Alerting Protocol (CAP). This consists of a cell phone app which persons would have downloaded on their smart phones.

This year's Caribe Wave exercise simulated a tsunami being generated from a magnitude 8.2 earthquake in the region of the Dominican Republic. Waves would have impacted in approximately three hours. The CAP alert was sent six minutes after receiving notification from the Antigua and Barbuda Meteorological Office, which gets tsunami warnings from the Pacific Tsunami Warning Centre in Hawaii. - the end -

Retrieved from: <https://www.facebook.com/NodsAntiguaAndBarbuda>

Aruba



**Bureau Rampenbestrijding Aruba**

March 10 · 🌐

...

Training Caribe Wave 2022.

Aruba a participa pa medio di diferente departamento, organisacion, instancia, comercio.

Mensahe cu a ricibi :

**MENSAHE DI MENASA DI TSUNAMI**

**UN ALERTA DI TSUNAMI TA NA VIGOR ... See more**



Retrieved from: <https://www.facebook.com/Bureau-Rampenbestrijding-Aruba-381174835317318>



## Communications Test Tomorrow, Thursday, March 10

BY JULIA RAWLINS-BENTHAM | MAR 9, 2022 | TOP STORIES



(FP)

The public is reminded that Barbados' early warning systems for the tsunami hazard will be tested during the annual Caribe Wave exercise tomorrow, Thursday, March 10.

During this exercise, emergency officials and staff from the [Barbados Meteorological Service](#) (MET Office) will test new software designed to pick up signals directly from the US Geological Survey, which will then be fed into the island's Common Alerting Protocols (CAP) warning system.

Deputy Director of the MET Office, Brian Murray, explained that the intention was to test the tsunami bot, which was an automated warning system designed to improve the speed at which tsunami warning messages are received.

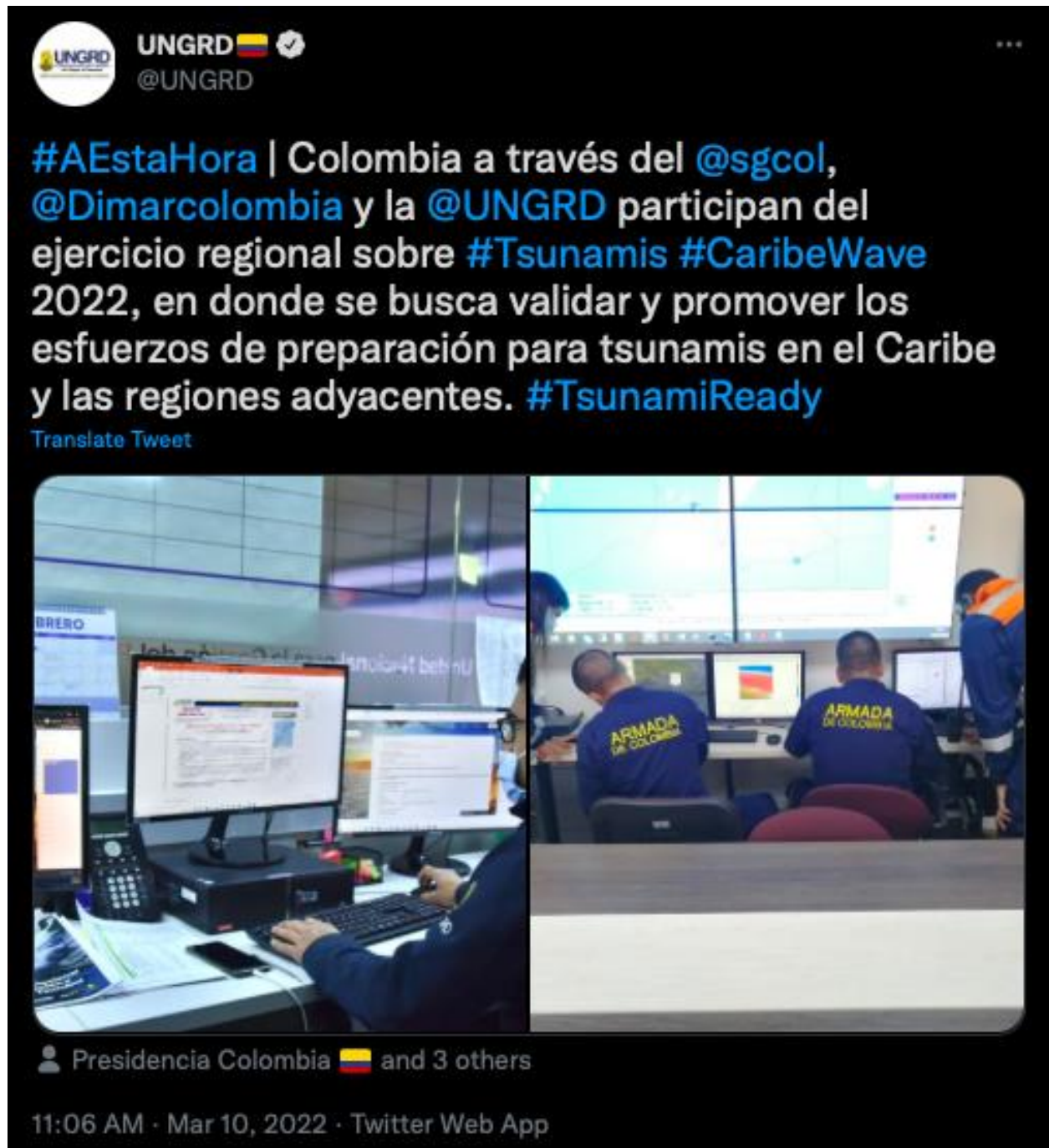
"We will not know if the system works until we test it," he said.

This exercise will see alert messages being broadcast across the island's CAP system via cellular phones, email alerts and radio interrupts across the CITA 90.1 FM, 98.1 The One FM, SLAM 101.1 FM, and Y 103.3 FM radio stations.

However, persons are asked not to panic as the tests are being conducted as part of activities for the Caribe Wave 2022 exercise being executed by the Department of Emergency Management (DEM) through the Technical Standing Committee on Coastal Hazards.

Retrieved from: <https://gisbarbados.gov.bb/blog/communications-test-tomorrow-thursday-march-10/>

## Colombia



Retrieved from: <https://twitter.com/UNGRD/status/1501937622205100052>



09 / 03 / 2022 | 🔍 |



[Reproducir](#) - [Detener](#)

La Dirección General Marítima (Dimar), a través del Centro Nacional de Alerta de Tsunami (CNAT), representa a Colombia en el ejercicio "Caribe Wave", donde se simulará un escenario de tsunami en las costas del Caribe colombiano, con el fin de evaluar las operaciones del Sistema de Alerta de Tsunamis, así como la preparación de las organizaciones de gestión del riesgo de desastres y los protocolos de respuesta locales en caso de presentarse este fenómeno natural en el país.

Para ello, hoy se simulará un sismo de magnitud 8.0 en la Fosa de los Muertos Occidental, en República Dominicana, el cual generará un impacto con posible alerta de tsunami que afectará la costa Caribe colombiana y el Archipiélago de San Andrés y Providencia, activando así el Sistema Nacional de Detección y Alerta de Tsunami conformado por la Unidad Nacional para la Gestión del Riesgo de Desastres (UNGRD), el Servicio Geológico Colombiano (SGC) y la Dirección General Marítima (Dimar).

En el ejercicio también participan las Capitanías de Puerto de Riohacha, Puerto Bolívar, Santa Marta, Barranquilla, Cartagena, Coveñas, Turbo, San Andrés y Providencia, además de las Estaciones de Control de Tráfico y Vigilancia Marítima, con el fin de probar la comunicación desde el CNAT para tomar las acciones según el estado del tsunami declarado a nivel nacional y la difusión de información al gremio marítimo.

Los ejercicios "Caribe Wave" se realizan anualmente, participando más de 40 países que hacen parte del Grupo Intergubernamental de Coordinación del Sistema de Alerta contra los Tsunamis y otras Amenazas Costeras en el Caribe y Regiones Adyacentes (ICG/CARIBE-EWS, por sus siglas en inglés).

La Autoridad Marítima continúa comprometida con la seguridad integral de los colombianos en las zonas costeras e insulares del país, proporcionando los protocolos adecuados para atender este tipo de emergencias.

Retrieved from: <https://www.dimar.mil.co/dimar-representa-colombia-en-el-ejercicio-internacional-de-tsunami-caribe-wave-2022>

# Costa Rica



Retrieved from: [https://twitter.com/SINAMOT\\_CR/status/1501925144721301505](https://twitter.com/SINAMOT_CR/status/1501925144721301505)



**Sinamot**

19h · 🌐



Misión cumplida!!!

Primer simulacro de evacuación por tsunami en el Caribe!

[#CaribeWave](#)



Retrieved from: <https://www.facebook.com/sinamot.cr/>

# Manzanillo se pondrá a prueba con simulacro de Tsunami

Allan Madriz allanmadriz.asesor@larepublica.net | Jueves 10 marzo, 2022 09:45 am



Archivo / La República



Con un escenario simulado por un sismo de 8.3 al norte de Panamá, la comunidad de Manzanillo de Limón realizará un ejercicio de evacuación en caso de un Tsunami.

Con este ejercicio se pretende que los habitantes tengan los insumos para una serie de conocimientos como la identificación de las alertas naturales antes de un tsunami, así como reconocer las rutas de evacuación a zonas seguras ante un evento de esta especialidad.

Retrieved from: <https://www.larepublica.net/noticia/manzanillo-se-pondra-a-prueba-con-simulacro-de-tsunami>



Retrieved from: [https://twitter.com/SINAMOT\\_CR/status/1501729649088417800](https://twitter.com/SINAMOT_CR/status/1501729649088417800)



Sistema Nacional de Monitoreo de Tsunamis UNA-UCR  
@SINAMOT\_CR



Preparándonos para el ejercicio anual de tsunamis  
**#caribewave** este próximo 10 de marzo

Translate Tweet



vimeo.com

**SP - Ejercicio Caribe Wave UNESCO/COI**

This is "SP - Ejercicio Caribe Wave UNESCO/COI" by ITIC on Vimeo, the home for high quality videos and the people...

11:42 AM · Mar 5, 2022 · Twitter for iPhone

Retrieved from: [https://twitter.com/SINAMOT\\_CR/status/1500134675301421066](https://twitter.com/SINAMOT_CR/status/1500134675301421066)



## Dominican Republic

- El próximo jueves 10 de marzo República Dominicana participará en el simulacro anual de tsunami Caribe Wave



Karina Jiménez  
Santo Domingo - mar. 04, 2022 | 12:00 a. m.



Desde el 2010 la República Dominicana ha participado en el **Caribbean Tsunami Warning Exercise (Caribe Wave)**, un ejercicio o simulacro de maremoto que se realiza anualmente en el Caribe, incluyendo a Puerto Rico y las Islas Vírgenes.

Esta actividad es organizada por el **Grupo Intergubernamental de Coordinación del Sistema de Alerta contra los Tsunamis y otras Amenazas Costeras en el Caribe y Regiones Adyacentes (ICG/CARIBE-EWS)**, de la **Comisión Oceanográfica Intergubernamental (COI)** y de la Organización de las Naciones Unidas para la Educación, la Ciencia, y la Cultura (UNESCO), con el objetivo de validar y promover los esfuerzos de preparación para tsunamis en el Caribe y las regiones adyacentes.

Retrieved from: <https://www.diariolibre.com/planeta/medioambiente/2022/03/03/tsunami-un-peligro-latente/1685418>



EN PORTADA

[Ver todos](#)

**1** ACTUALIDAD  
Fiscalía interrogará a coronela y periodistas por agresión en el canódromo

**2** ACTUALIDAD

A LAS 10:00 A.M.

## Caribe Wave, simulacro ante posible tsunami, se realizará próximo 10 de marzo

Este operativo es para preparar a la población ante desastres naturales

Por **SERVICIOS DE ACENTO.COM.DO** 24-02-2022 18:00




La Oficina Nacional de Meteorología (**Onamet**) anuncia que el **próximo 10 de marzo a las 10:00 a.m.** de la mañana, la **República Dominicana** junto a otros países del Caribe, participará en el ejercicio denominado **Caribe Wave**.

Ese ejercicio será un **simulacro** de tsunami que servirá para evaluar a nivel **nacional** y **local** planes de respuesta, aumentar la preparación de la población para actuar ante ese tipo de fenómenos naturales y mejorar los conocimientos en todo el país.

Retrieved from: <https://acento.com.do/actualidad/caribe-wave-simulacro-ante-posible-tsunami-se-realizara-proximo-10-de-marzo-9035838.html>

France

Martinique



f Facebook

Twitter

Partager

## Caribe Wave 2022 : un exercice grandeur nature pour savoir réagir en cas de tsunami

Un exercice d'évacuation grandeur nature avait lieu ce matin. L'exercice Caribe Wave 2022a mobilisé les communes, la préfecture et les services de l'État. L'objectif est de vérifier les procédures d'information et d'évacuation en cas de tsunami dans la Caraïbe. A Saint-Pierre, au Robert ou en core à Fort-de-France, les écoliers ont participé à l'exercice.

Retrieved from: <https://viaatv.tv/caribe-wave-2022-un-exercice-grandeur-nature-pour-savoir-reagir-en-cas-de-tsunami/>

# "Caribe Wave": La Martinique participe à l'exercice grandeur nature d'alerte tsunami ce jeudi 10 mars

sécurité



Exercice d'évacuation rapide du littoral, à pieds, et dans l'ordre. • @CapORG/Gabourg |

- **C**omme chaque année, la préfecture, les collectivités territoriales et les services de l'État, vont participer jeudi 10 mars à un exercice de sécurité civile "Caribe Wave 2022". Cet exercice a pour objectif d'améliorer la préparation aux tsunamis et de sensibiliser la population aux conduites à tenir en cas d'alerte tsunami.

Karl SIVATTE - Jean-Claude SAMYDE • Publié le 10 mars 2022 à 07h26

Comme chaque année, la préfecture, les collectivités territoriales et les services de l'État, vont participer jeudi 10 mars à un exercice de sécurité civile "Caribe Wave 2022". Cet événement vise à faire progresser les efforts de préparation aux tsunamis dans la caraïbe et les régions adjacentes.

Parmi l'ensemble des actions qui seront menées lors de cette édition, l'accent sera mis sur la sensibilisation des habitants à la signification du Système National d'Alerte (SNA) et aux réactions qu'il doit entraîner.

Retrieved from: <https://la1ere.francetvinfo.fr/martinique/caribe-wave-la-martinique-participe-a-l-exercice-grandeur-nature-d-alerte-tsunami-ce-jeudi-10-mars-1251409.html>

# Caribe wave 2022 : un nouvel exercice d'alerte aux tsunamis prévu, ce jeudi 10 mars

Comme chaque année, la Martinique et la Caraïbe participent à un exercice d'alerte aux tsunamis "Caribe Wave 2022". Cet exercice est prévu, le jeudi 10 mars 2022, il vise à faire progresser les efforts de préparation aux tsunamis dans la Caraïbe et les régions adjacentes.

Article rédigé par **Rédaction ZayActu** — Il y a 1 jour


Temps de lecture estimé : 1 min read

AA  0




Image d'illustration. Freepik.

516  
VUES

 Partager sur Facebook

 Partager sur Twitter

 Partager sur Whatsapp

Le jeudi 10 mars 2022, un nouvel exercice nommé « Caribe wave 2022 » se tiendra en Martinique et dans la Caraïbe comme chaque année. Cet événement vise à faire progresser les efforts de préparation aux tsunamis dans la Caraïbe et les régions adjacentes. Parmi l'ensemble des actions qui seront menées lors de cette édition, l'accent sera mis sur la sensibilisation des habitants à la signification du signal national d'alerte (SNA) et aux réactions qu'il doit entraîner.

Retrieved from: <https://www.zayactu.org/2022/03/caribe-wave-2022-un-nouvel-exercice-dalerte-aux-tsunamis-prevu-ce-jeudi-10-mars>

## CARIBE WAVE - Un exercice tsunami international auquel chacun peut participer



Chaque année depuis 2009 est organisé le « Caribe Wave », un exercice grandeur nature pour se préparer à une submersion marine. L'édition 2022 se déroulera ce jeudi 10 mars. À cette occasion, les acteurs de la gestion de crise pourront tester tout ou partie des opérations de mise à l'abri relevant de leurs attributions. Les citoyens ont également la possibilité de participer à cet exercice en s'inscrivant sur le **site internet de Caribe Wave**. Un choix d'actions à mettre en œuvre ce jeudi 10 mars leur est proposé (évacuation, retransmission de l'alerte, plan d'urgence familial...)...

Retrieved from: [https://www.memento.fr/article\\_07-03-2022-caribe-wave-un-exercice-tsunami-international-auquel-chacun-peut-participer](https://www.memento.fr/article_07-03-2022-caribe-wave-un-exercice-tsunami-international-auquel-chacun-peut-participer)

## CARIBEWAVE 2022 to be staged on Thursday, 10 March

9 March 2022 in Notice, PRESS RELEASE, Weather 2 min. read



Share



**The National Disaster Management Agency (NaDMA) will be participating in the annual CARIBEWAVE Tsunami exercise on Thursday, 10 March 2022.**

The scenario this year will be a tsunami generated by a magnitude 8.0 earthquake located on the Western Muertos Trough.

In an effort to ensure continued high participation in the annual awareness preparedness exercise, the Agency engaged a number of both governmental and non-governmental agencies, giving them an opportunity to test their internal plans in response to the hazard.



Though we continue to live in a multi-hazardous environment with the Covid-19 Pandemic still a relevant threat, the Agency understands the importance of preparedness, especially for these early-onset hazards. We continue to do our part in testing our emergency response system.

The physical evacuation area will be Gouyave, St John with other areas of the island testing communication.

CARIBEWAVE (Caribbean Tsunami Warning Exercise) is a tsunami exercise held annually in the Caribbean, including Puerto Rico and the Virgin Islands, under the direction of UNESCO and the Pacific Tsunami Warning Centre.

The purpose of the CARIBEWAVE exercise is to improve the effectiveness of the Tsunami Warning System along the Caribbean coast. The exercise provides an opportunity for emergency management organisations throughout the region to test their operational lines of communications, review their tsunami response procedures, and to promote tsunami preparedness.

Retrieved from: <https://www.nowgrenada.com/2022/03/caribewave-2022-to-be-staged-on-thursday-10-march/>

Mexico



Retrieved from: [https://twitter.com/SEMAR\\_mx/status/1501964523477127171](https://twitter.com/SEMAR_mx/status/1501964523477127171)



News Local News

## SKN Participating in Regional Tsunami Exercise CARIBE WAVE 2022

March 8, 2022

17 0



by Kevon Browne

St. Kitts and Nevis (WINN): The National Emergency Management Agency (NEMA) will be participating in the annual Tsunami Regional Exercise, CARIBE WAVE 2022, this Thursday (March 10) with a communications exercise via radio.

WINN FM and other radio stations in the Federation will be participating in this exercise on Thursday at 8:45 a.m.

The exercise follows a National Stakeholders Orientation hosted by NEMA, the Caribbean Disaster Emergency Management Agency (CDEMA) and the Nevis Disaster Management Department (NDMD) last Friday.

Retrieved from: <https://www.winmediaskn.com/skn-participating-in-regional-tsunami-exercise-caribe-wave-2022/>

# ST. KITTS AND NEVIS' EMERGENCY RESPONSE SYSTEMS

by SKNIS Editor — March 3, 2022 in Featured, In The News



Share on Facebook

Share on Twitter



## Related posts



C V Mitcham International Women's Day Speech

MARCH 10, 2022



Federation partnering with Taiwan to realise UN Sustainable Development Goal 12

MARCH 10, 2022



**Basseterre, St. Kitts, March 03, 2022 (SKNIS):** St. Kitts and Nevis, through the National Emergency Management Agency (NEMA), is gearing up to participate in the 2022 Caribe Wave Tsunami Exercise, slated for Thursday, March 10.

During the **March 02, 2022** edition of the 'Working for You' radio and television programme, Planning Officer at NEMA, Mrs. Oureika Lennon-Petty discussed the importance of the Caribe Wave Tsunami Exercise to the Federation.


"Caribe Wave is a regional tsunami exercise which is usually done in March, and basically Caribe Wave is used to test the early warning systems of the Caribbean region. Because in the Caribbean region we are surrounded by water and tsunami being a water-based hazard it makes us vulnerable. And so, each year NEMA, along with the Nevis Disaster Management Department, participate in Caribe Wave and we do so in order to test local systems as well as the receipt of the tsunami warning messages from the Pacific Tsunami Warning Centre," said Mrs. Lennon-Petty.


Retrieved from: <https://www.sknis.gov.kn/2022/03/03/2022-caribe-wave-exercise-to-help-strengthen-st-kitts-and-nevis-emergency-response-systems/>

# St Kitts and Nevis govt gears up to participate in Caribe Wave Tsunami Exercise 2022 through NEMA

*St Kitts and Nevis Government have been gearing up to participate in the 2022 Caribe Wave Tsunami Exercise through the National Emergency Management Agency (NEMA), slated for March 10, 2022 (Thursday).*

By **WIC News Reporter** - 4 March 2022, at 4:28 am

 Share on Facebook

 Tweet on Twitter

 G+

 P



*St Kitts and Nevis govt gears up to participate in Caribe Wave Tsunami Exercise 2022 through NEMA*

**Basseterre: St Kitts and Nevis Government** have been gearing up to participate in the 2022 Caribe Wave Tsunami Exercise through the National Emergency Management Agency (NEMA), slated for March 10, 2022 (Thursday).

Oureika Lennon-Petty discussed the significance of the Caribe Wave Tsunami Exercise to the Federation, Planning Officer at NEMA, during the March 2, 2022 edition of the radio and television programme – "Working for You".

Retrieved from: <https://wicnews.com/caribbean/st-kitts-and-nevis-govt-gears-up-to-participate-in-caribe-wave-tsunami-exercise-2022-through-nema-282740947/>

Saint Vincent and the Grenadines

## **NEMO to participate in the annual Caribe Wave Tsunami exercise**



Posted By St Vincent Times – March 9, 2022



The National Emergency Management Organisation (NEMO) will participate in the Caribe Wave Tsunami Exercise on Thursday 10<sup>th</sup> March, 2022.

As part of this exercise, the Bank of St. Vincent and the Grenadines, St. Vincent and the Grenadines Port Authority, the National Insurance Scheme and the Ministry of National Security will activate their Tsunami Evacuation Plans and evacuate to the Intermediate High School at McKies Hill and the Sion Hill Anglican Church (Church of the Ascension). These are the NEMO designated assembly points in the event of a tsunami.

Retrieved from: <https://www.stvincenttimes.com/nemo-to-participate-in-the-annual-caribe-wave-tsunami-exercise/>



NEWS

## Regional Tsunami Drill “CARIBE WAVE 2022” Underway

© THURSDAY, 10 MARCH 2022, 10:31



Before you read any further, there is no tsunami threat to Trinidad, Tobago, and the remainder of the Lesser Antilles. At 10:00 AM AST Thursday, March 10th, 2022, disaster management officials across the Caribbean began a region-wide tsunami drill called CARIBE WAVE. The exercise is set to end at 2:00 PM.

According to officials, if any real tsunami threat occurs during the time period of the exercise, the exercise will be terminated.

Historical tsunami records from sources such as the NOAA National Centers for Environmental Information (NCEI) show that from 1530 to 2020, tsunamis from earthquakes, landslides, and volcanic sources have all impacted the region. According to NCEI, in the past 500 years, over 83 tsunamis have been observed (7-10% world's oceanic tsunamis), and approximately 4,500 people have lost their lives to tsunamis in the Caribbean and adjacent regions.

Retrieved from: <https://ttweathercenter.com/2022/03/10/regional-tsunami-drill-caribe-wave-2022-underway/>

# United Kingdom

## Bermuda

**BERMUDA**

### Caribbean Tsunami Exercise To Be Conducted Today – Bermuda Real



By Harry  
MAR 10, 2022



**Press Release: HAMILTON, Bermuda**– Bermuda will certainly sign up with various other local Catastrophe Monitoring Agencies in the Caribbean for a tidal wave action workout on March 10, 2022.

The Preacher of National Protection, the Hon. Renee Ming JP, MP, will certainly supply the opening address to the workout individuals, anticipated to range from 9 am up until 12 pm.

The workout, entitled CARIBE WAVE 22, will certainly be performed essentially as well as mimic an extensive Tidal wave Danger throughout the Caribbean as well as nearby areas, which needs the application of nationwide as well as regional tidal wave action strategies.

Agents from on-island essential stakeholder firms will certainly participate in conversations to create additional tidal wave backup prepare for this seldom yet possibly disastrous occasion.

Retrieved from: <https://www.newstalk.com/caribbean-tsunami-exercise-to-be-conducted-today-bermuda-real/>

# Bermuda to join Caribbean agencies for tsunami exercise

Sarah Lagan

Created: Mar 10, 2022 09:05 AM

2 Comments

Share Tweet Share Print Email



Bermuda is to join Caribbean Disaster Management Agencies in a virtual tsunami response exercise.

Bermuda is to join Caribbean Disaster Management Agencies in a virtual tsunami response exercise today.

Renee Ming, the Minister of National Security, will deliver an opening address to participants of the CARIBE WAVE 22 programme which is scheduled to run from 9am to 12pm.

The exercise aims to simulate a widespread tsunami threat throughout the Caribbean and adjacent regions requiring the implementation of national and local response plans.

Retrieved from: <https://www.royalgazette.com/environment/news/article/20220310/bermuda-to-join-caribbean-agencies-for-tsunami-exercise/>

# Caribbean Tsunami Exercise to be Conducted March 10, 2022

09 March, 2022



Bermuda will join other regional Disaster Management Agencies in the Caribbean for a tsunami response exercise on March 10, 2022.

The Minister of National Security, the Hon. Renee Ming JP, MP, will deliver the opening address to the exercise participants, expected to run from 9 am until 12 pm.

The exercise, titled CARIBE WAVE 22, will be conducted virtually and simulate a widespread Tsunami Threat throughout the Caribbean and adjacent regions, which requires the implementation of national and local tsunami response plans.

Representatives from on-island key stakeholder agencies will take part in discussions to develop further tsunami contingency plans for this infrequent but potentially devastating event.

The exercise is sponsored by the UNESCO/IOC Intergovernmental Coordination Group for Tsunami and Other Coastal Hazards Warning System for the Caribbean and Adjacent Regions (ICG/CARIBE-EWS), the Caribbean Emergency Management Agency (CDEMA), the Centro de Coordinación para la Prevención de los Desastres Naturales en América Central (CEPREDENAC), EMIZ Antillas and the U.S. National Oceanic and Atmospheric Administration (NOAA).

Retrieved from: <https://www.gov.bm/articles/caribbean-tsunami-exercise-be-conducted-march-10-2022>



# 5,000 join Caribe Wave tsunami drill

by ZARRIN TASNIM AHMED | March 17, 2022



Students from Elmore Stouitt High School head towards Joes Hill during a tsunami drill on Friday. (Photo: ZARRIN TASNIM AHMED)

Students from the Elmore Stouitt High School flooded the streets of Road Town on Friday while participating in a regional tsunami and earthquake drill known as Caribe Wave.

“We can say about 5,000 people [in the territory] participated, which is really exciting for us,” said Chrystall Kanyuck- Abel, information and education manager at the Department of Disaster Management. “Because of Covid, we haven’t been encouraging the evacuation part of the exercise in recent years, so it’s nice to see such strong participation — especially in the public service and for the school.”

At around 10 a.m. on Friday, the emergency warning system rang throughout the territory, prompting people to head for higher ground. ESHS students, faculty and staff joined other members of the public and headed up Joes Hill. Many were caught wearing shoes unfit for a tsunami evacuation, and several women commented on the heels they were wearing, but still made the walk up hills.

## POPULAR

### LOCAL NEWS

**Fintech course gets under way**

April 4, 2022

### LOCAL NEWS

**Joint Task Force detains some 23 migrants on Virgin Gorda**

April 1, 2022

### LOCAL NEWS

**Department of Disaster Management touts weather stations**

April 1, 2022

### LOCAL NEWS

**Virgin Islands poet to rep territory at Commonwealth Games**

April 1, 2022

### LOCAL NEWS

**House of Assembly members visit United Kingdom Parliament**

April 1, 2022

### LOCAL NEWS

**Farmers and Fishers Week under way**

April 1, 2022

Retrieved from: <https://www.bvibeacon.com/5000-join-caribe-wave-tsunami-drill/>

# VI practises earthquake & tsunami response

- strong response seen from schools & public service

March 15th, 2022 | Tags: **earthquake** **tsunami** **drill** **DDM** **response** **Jasen Penn** **Carishma Hicks**

Email this Article



**ROAD TOWN, Tortola, VI-** Students, first responders and other residents of the Virgin Islands joined the rest of the Caribbean and Latin America to practise the safest way to respond in case of an earthquake and tsunami as part of Caribe Wave.

Formerly known as the Large Atlantic Tsunami Exercise or LANTEX, the preparedness exercise held annually on March 10, 2022, dates back to 2009, and has become part of the preparedness routine for many in the Virgin Islands.

## **Strong participation from schools & public service- Jasen Penn**

According to a press release from Government Information Service (GIS) on March 15, 2022, Acting Director of the Department of Disaster Management Mr Jasen Penn said, "We had very strong participation among the schools and the Public Service – approximately 5,000 persons registered with the Department, with a majority of those persons having participated in a previous Caribe Wave exercise."

Mr Penn added, "It's particularly encouraging to see many of our most vulnerable residents taking part, such as the students in our early childhood education centres."

The Acting Director said that consistent practice in annual exercises is one important factor in preparedness for earthquakes, tsunamis and other hazards.


"What we find is that for every exercise, persons identify ways they can improve their level of preparedness. Some might improve how they receive emergency alerts, identify a secondary evacuation route, or include additional items in a go-bag – these simple steps are helping families and businesses be ready," he said.



Strong support was received from schools, including Elmore Stoutt High School (left) and Althea Scatliffe Primary School (right) for the earthquake and tsunami response as part of Caribe Wave on March 10, 2022. Photo: DDM



Retrieved from: <https://www.virginislandsnews.com/en/news/vi-practises-earthquake-tsunami-response>



Retrieved from: <https://twitter.com/BVIDDM/status/1501928698257174535>



BVI DDM

18h · 🌐



Lots and lots of teachers and students practiced their safe earthquake and tsunami response techniques today as part of [#CaribeWave](#). Special thanks to those who shared their photos and videos from the [Althea Scatliffe Primary School](#), [Willard Wheatley Primary School](#), Francis Lettsome Primary School and the junior and senior divisions at [Elmore Stoutt High School](#)



Retrieved from: <https://www.facebook.com/bvi.ddm/>

# EDITORIAL: Prepare for quakes, tsunamis

by [BVI Beacon](#) | March 9, 2022



With a Caribe Wave drill slated for tomorrow, the entire community should recommit to preparing for earthquakes and tsunamis.

In recent decades, the Virgin Islands has been spared these disasters, but considering its proximity to a major fault system, both are a very real threat here.

To understand the implications, one need only remember the 2010 earthquake that killed hundreds of thousands of people in Haiti in 2010 — or the less devastating ones that killed thousands more Haitians last year.

Even closer to home, Puerto Rico saw serious damage from a series of quakes in 2019 and 2020.

Tsunamis are also a deadly related threat. Though no major wave has hit here in recent memory, archaeologists have found evidence of devastating tsunamis sweeping over these islands in past centuries.

Looking abroad shows the potential for devastation. The 2004 Boxing Day earthquake in the Indian Ocean created a series of giant waves that killed some 230,000 people across Southeast Asia. Tragically, many of them died because they didn't understand the warning signs and weren't prepared to take evasive action.

Another wake-up call came in 2011, when a 45-foot-high wave crashed into Fukushima, Japan, killing about 20,000 people and causing a nuclear accident at a power plant.

Spurred by such disasters, coastal countries around the world have doubled down on awareness efforts in recent years to help minimise the likelihood of such a tragedy happening again.

The regional Caribe Wave exercises, which launched in 2011, are part of that effort. Each year in March, countries across the Caribbean take part in a drill simulating an earthquake and tsunami.

Kudos to the Department of Disaster Management for participating in these exercises from the start and urging the rest of the community to do the same.

## POPULAR

### OPINIONS AND COMMENTARY

#### REPORTER'S NOTEBOOK (April 7, 2022)

April 6, 2022

### OPINIONS AND COMMENTARY

#### COMMENTARY — Scooters seen as 'death trap' for kids

April 6, 2022

### OPINIONS AND COMMENTARY

#### COMMENTARY — After VI visit, UK minister weighs in on Ukraine

April 6, 2022

### OPINIONS AND COMMENTARY

#### EDITORIAL: Direct UK rule should be a very last resort

April 1, 2022

### OPINIONS AND COMMENTARY

#### COMMENTARY — Sailor counts cost of yacht crackdown

March 30, 2022

### OPINIONS AND COMMENTARY

#### COMMENTARY — Turning 'learners to leaders'

March 30, 2022

Retrieved from: <https://www.bvibeacon.com/editorial-prepare-for-quakes-tsunamis/>



**BVI Red Cross**

23h · 🌐



Be prepared today, tomorrow, and always!

#CaribeWave #bviredcross



**BritishVirginIslandsRedCross**

**CARIBE WAVE  
2022**



Be prepared!

Retrieved from: <https://www.facebook.com/bviredcross/>

# HOW TO PARTICIPATE IN CARIBE WAVE 2022

| LATEST NEWS

♡ 47 VIEWS

## Register now for Caribe Wave

Regional tsunami exercise  
March 10, 2022

05



Participating in Caribe Wave is free and simple! Just follow these seven steps:

1. Register at <https://www.surveymonkey.com/r/Caribewave22reg>
2. On exercise day, **March 10, 2022**, the Department of Disaster Management will trigger the National Early Warning and Multi-hazard Alert System, which means that sirens, radio notifications, SMS messages and our DDM app will notify the public of the test.
3. When you hear the alert, react as you normally would during an earthquake: **Drop, Cover and Held On.**
4. After one minute, proceed to your tsunami assembly point. Conduct safety checks as you would during a real emergency.
5. Practice conducting a damage check when you get back to your home, school, or office.
6. Reflect on what you've learned and incorporate that into your updated emergency plans and procedures. Share feedback on how it went at <https://www.surveymonkey.com/r/V6B7388>
7. Finally, we'd love to see your photos and videos on social media, so please share them and tag @BVIDDM or use the hashtag #CaribeWaveBVI

Retrieved from: <https://www.bviddm.com/how-to-participate-in-caribe-wave-2022-in-7-steps/>

# Regional Earthquake And Tsunami Exercise Returns March 10

## Press Release

Office of the Deputy Governor  
Department of Disaster Management  
Topics: [Disaster Preparedness](#)  
Release Date:  
Monday, 28 February 2022 - 12:06pm

Acting Director for the Department of Disaster Management (DDM) Jasen Penn is encouraging residents of the Virgin Islands to be prepared to respond to earthquakes and tsunamis as they can happen without warning.

Mr. Penn encouraged families, businesses and schools to practice what to do in the event of an earthquake and tsunami as part of the regional Caribe Wave exercise on March 10.

"There's no season or advance notice when it comes to seismic events, so we in the Caribbean need to stay ready for threats like earthquakes and tsunamis," Mr. Penn said. He added, "This year's exercise scenario simulates an earthquake occurring between the islands of Hispaniola and Puerto Rico, followed by a tsunami warning. Therefore, we are asking participants to first practice the drop, cover and hold technique for 60 seconds, then they can follow their tsunami evacuation procedures."

Mr. Penn said exercises like Caribe Wave help residents respond confidently and quickly in the event of an actual hazard threat.

"In cases like the recent volcanic eruption and tsunami in Tonga," he stated, "there was minimal injury and loss of life because the majority of the impacted population followed evacuation orders and stayed away from the beaches and shores."

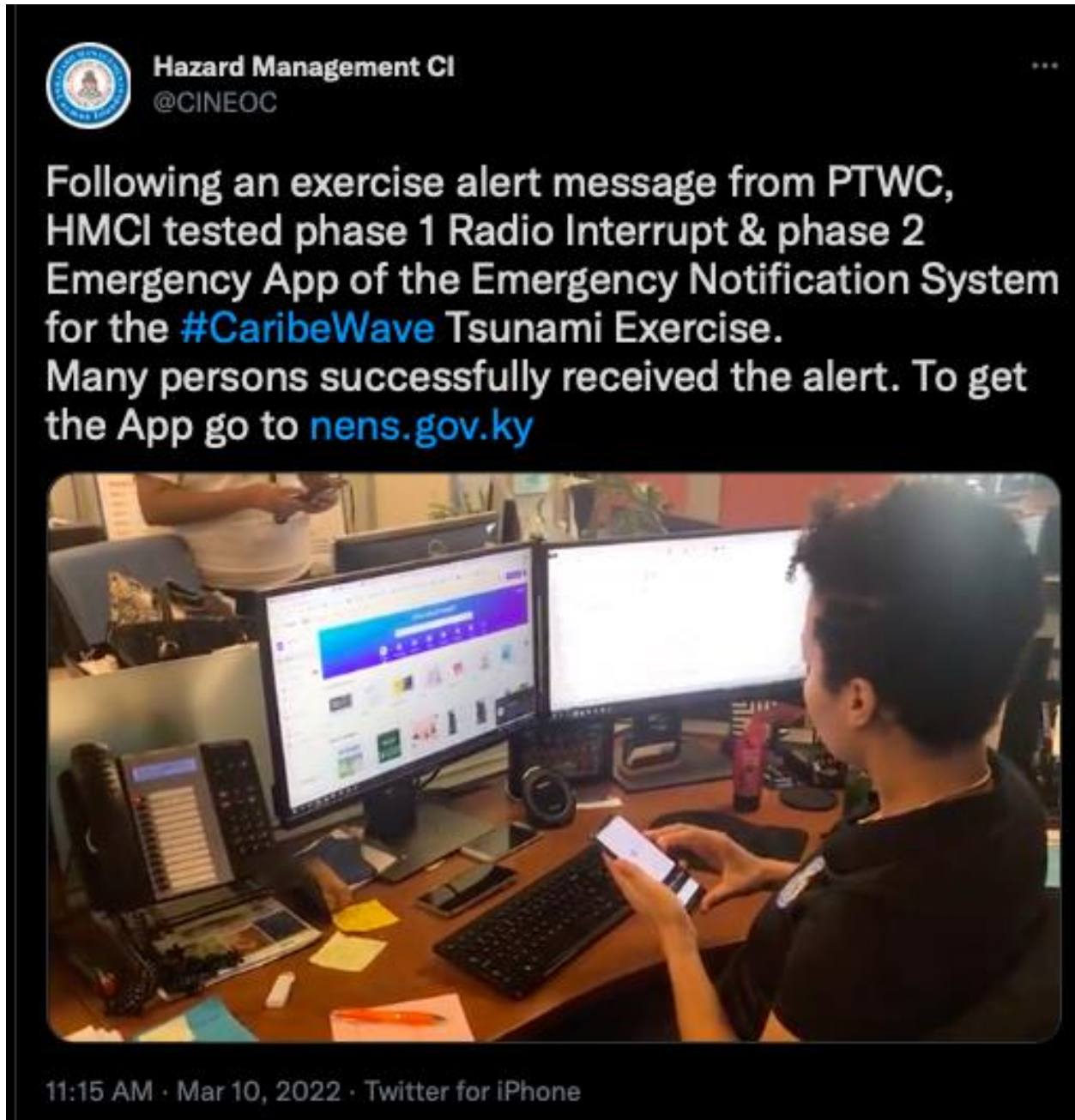
Families or organisations can participate in Caribe Wave by registering at <https://www.surveymonkey.com/r/Caribewave22reg>. They should then review emergency plans, including evacuation routes and assembly areas. All residents are urged to listen out for the activation of the National Early Warning Multi-hazard Alert System, including sirens on March 10.

Participants should carry out the Drop, Cover and Hold earthquake safety response. When deciding whether to carry out an evacuation as part of the exercise, participants should consider if their assembly location allows for maintaining the appropriate distance between persons in keeping with COVID-19 health and safety protocols.

Alternatively, participants may choose to practice building safety checks, discuss the emergency response plan as a team, or update their plans. After the exercise, participants should reflect on any possible improvements and update their procedures and plans accordingly.

Retrieved from: <http://www.bvi.gov.vg/media-centre/regional-earthquake-and-tsunami-exercise-returns-march-10>





Retrieved from: <https://twitter.com/CINEOC/status/1501939795823530000>

# Tsunami exercise scheduled for Thursday morning

Local News

🕒 21 hour ago

➔ FOLLOW NEWS



## Tsunami Exercise

On March 10, 2022, Hazard Management Cayman Islands (HMCi) will be testing the National Emergency Notification System (NENS) in the upcoming Caribe Wave tsunami exercise.

Caribe Wave is the annual tsunami exercise of the Intergovernmental Oceanographic Commission (IOC) of the United Nations Educational, Scientific, and Cultural Organization (UNESCO). It is coordinated together with the U.S. National Oceanic and Atmospheric Administration (NOAA) and the Caribbean regional emergency management stakeholders including CDEMA (Caribbean Disaster Emergency Management Agency).

### Purpose and Objective

The purpose of this exercise is to advance tsunami preparedness efforts in the Caribbean and adjacent regions. This year, HMCi will be conducting a radio interrupt test on all local radio stations and triggering a notification on the Blackberry AtHoc emergency App which was recently launched on Friday, March 7th.

Retrieved from: <https://www.caymaniantimes.ky/news/tsunami-exercise-scheduled-for-thursday-morning>

# No se alarme: Envían como prueba alertas de tsunami al celular, radio y televisión

NotiUno.com Mar 10, 2022 Updated 7 min ago



Letrero que advierte que la zona es de peligro de un tsunami  
Foto de archivo



### Preso un menor en poder de rifle de asalto que usaría para disparar contra escuela

La Policía arrestó ayer tarde a un menor de 13 años luego de ocupar en su residencia, ubicada...



Las emisoras de radio, televisión y sistemas de cable y satélite de Puerto Rico, estarán participando en el simulacro de alerta de TSUNAMI, Caribe Wave 2022.

Tal y como se dijo, la señal de alerta o sirenas fue enviada a las diez de la mañana.

Recuerde: El Sistema de Alerta de Emergencia es su fuente oficial de información cuando surgen posibles situaciones de peligro para la población.

**Estás más que listo para lograrlo.**

**Solicita hoy**

Ciertos términos, condiciones y restricciones aplican. Sujeto a aprobación de crédito. Oriental Bank Miembro FDIC.

**Oriental**

## MÁS POPULAR



- Fallecen nueve bebés durante viaje de indocumentados haitianos a Puerto Rico
- Rusia bombardea hospital de niños y maternidad en Ucrania
- Denuncian Obispo de Arecibo es víctima de "guerra ideológica" que sacude a la Iglesia Católica
- Lista la OTAN para defenderse de un ataque de Rusia
- Este es el auto que más le roban el catalítico en municipios del área norte según la Policía
- Por "desobedecer al papa y ser mal compañero con sus colegas obispos", solicitan renuncia obispo de Arecibo
- Gobernador elimina el uso de mascarillas en interiores y exteriores pero con excepciones
- Presidente de Ucrania sobrevive a docenas de intentos de asesinato
- Unión Europea encabeza lista de "países enemigos" de Rusia

Retrieved from: [https://www.notiuno.com/noticias/seguridad-y-justicia/no-se-alarme-enviar-n-como-prueba-alertas-de-tsunami-al-celular-radio-y-televisi/article\\_550a855e-a06a-11ec-89e0-6bc1ec394ec1.html](https://www.notiuno.com/noticias/seguridad-y-justicia/no-se-alarme-enviar-n-como-prueba-alertas-de-tsunami-al-celular-radio-y-televisi/article_550a855e-a06a-11ec-89e0-6bc1ec394ec1.html)



Negociado para el Manejo de Emergencias y  
Administración de Desastres-NMEAD ✓

...

15h · 🌐

Gracias a todos por participar en el #CaribeWave, en especial al Departamento de Educación y a FEMA en Puerto Rico por acompañarnos en este importante ejercicio



Retrieved from: <https://www.facebook.com/NMEADpr/>

# Hoy es el simulacro de tsunami para el Caribe

## SIMULACRO CARIBEWAVE 2022

¡PARTICIPA EN EL EJERCICIO DE ESTE AÑO!  
VE A [CARIBEWAVE.UPRM.EDU](http://CARIBEWAVE.UPRM.EDU) PARA MÁS INFORMACIÓN  
¡EL EJERCICIO COMIENZA HOY A LAS 10:00 AM!



La Redacción Digital

jueves 10 de marzo del 2022 • 9:26am



**Puerto Rico** – El Ejercicio de Tsunamis Caribe Wave 2022 comienza hoy, 10 de marzo a partir de las 10:00 am.

Se estarán activando el WEA, el EAS de Puerto Rico, el Radio NOAA y las Sirenas Costeras a partir de las 10:07 am.

Puedes registrarte en el siguiente enlace : <http://caribewave.uprm.edu>.

Según EcoExploratorio, un tsunami (también conocido como maremoto) es una serie de olas poderosas que se generan en un cuerpo de agua con gran volumen (un océano o mar), ya sea por la ocurrencia de un terremoto, un deslizamiento submarino, una erupción volcánica o por el impacto de un meteorito.

Usted puede prepararse para saber como reaccionar ante un tsunami participando de iniciativas como el Ejercicio de Tsunamis Caribe Wave 2022.

Retrieved from: <https://www.periodicolaperla.com/hoy-es-el-simulacro-de-tsunami-para-el-caribe/>

PUERTO RICO

# Telemundo se une este jueves al "Caribe Wave"

Se trata de un simulacro de alerta de tsunami.

Por **TELEMUNDO PR** • Publicado el 09 de marzo del 2022 • Actualizado a las 6:24 pm del 09 de marzo del 2022



**CARIBE WAVE**

**EL JUEVES 10 DE MARZO, ESTA EMISORA ESTARÁ PARTICIPANDO EN EL EJERCICIO CARIBE WAVE 2022, PARA PROBAR LOS SISTEMAS DE ALERTA DE TSUNAMI DE PUERTO RICO.**

**SI ESCUCHA LOS TONOS Y MENSAJES DEL SIMULACRO DE TSUNAMI ESE DÍA ALREDEDOR DE LAS 10:00 DE LA MAÑANA RECUERDE QUE SE TRATA DE UNA PRUEBA.**

**EL SISTEMA DE ALERTA DE EMERGENCIA ESTÁ INTEGRADO POR TODAS LAS EMISORAS DE RADIO, TELEVISIÓN Y EMPRESAS DE CABLE PARA MANTENER A LOS CIUDADANOS INFORMADOS EN CASO DE EMERGENCIA.**

El jueves, 10 de marzo las emisoras de radio, televisión y sistemas de cable y satélite de Puerto Rico, estarán participando en el simulacro de alerta de **TSUNAMI, Caribe Wave 2022**.

Si usted escucha la señal de alerta o sirenas ese día, alrededor de las 10am, no olvide de que se trata de una prueba.

Retrieved from: <https://www.telemundopr.com/noticias/puerto-rico/telemundo-se-une-este-jueves-al-caribe-wave/2314599/>

# Ejercicio de Comunicaciones para Puerto Rico e Islas Vírgenes



UPTO 70%OFF  
Banggood



## Activarán el Sistema de Alerta de Emergencia para simulacro de tsunami

Marzo 8, 2022

El Sistema de Alerta de Emergencia (EAS, siglas en inglés) será activado durante el simulacro del Caribe Wave 2022, previsto para este jueves, 10 de marzo a las 10:07 de la mañana.

A esa hora, todos los medios electrónicos de radio, televisión, cable y satélite, adscritos al EAS de Puerto Rico emitirán la señal que alertará a los residentes de Puerto Rico sobre la amenaza de un tsunami cerca de nuestras costas. El ejercicio concluirá a las 4:00 p.m.

La Red Sísmica de Puerto Rico (RSPR) informó que se emitirán un total de 13 mensajes simulados. El primer aviso de tsunami se emitirá a las 10:07 a.m. basado en los productos domésticos del PTW. Según informa la RSPR, el escenario que se utilizará este año es el de un terremoto de magnitud 8.0 localizado al Oeste de la Trinchera de Muertos, a unos 256 kilómetros al oeste-suroeste de Cabo Rojo.

La intensidad máxima esperada para este evento es de VII en Mayagüez y Cabo Rojo, basados en el shake map generado por la RSPR para el ejercicio.

Alfonso Giménez Porrata, presidente del Comité Estatal de Comunicaciones de Emergencia, a cargo del EAS, señala que el simulacro se añade a las pruebas que el EAS hace todas las semanas para verificar que las alertas sean emitidas sin problemas.

“Todos los integrantes del EAS de Puerto Rico son conscientes de los peligros que acechan a nuestras comunidades. La participación en estos simulacros es voluntaria. Sin embargo, año tras año acceden a participar en apoyo a la Red Sísmica y a las agencias de seguridad que coordinan el ejercicio”, agregó.

Como es costumbre, los medios interrumpirán su programación para enviar la señal utilizando el código real de alerta de tsunami. Cuando se escuche el aviso, la población deberá entender que se trata de un simulacro y no un aviso real.

### Seguridad

Sembrarán 5,000 árboles nativos en diferentes pueblos de la Isla

13 Diciembre 2021



### Entretenimiento

¡Otra vez! Los Simpson predijeron el futuro

29 Noviembre 2021



### Entretenimiento

"Encanto" llega a los cines de Puerto Rico

23 Noviembre 2021



Business Style

Retrieved from: <https://teleonce.com/noticias/locales/activaran-el-sistema-de-alerta-de-emergencia-para-simulacro-de-tsunami/>

# EAS será activado para el simulacro CARIBE WAVE 2022

Por **notiseis360pr** - 07/03/2022

138



Foto: FEMA

Como todos los años, el Sistema de Alertas de Emergencia de Puerto Rico (EAS por sus siglas en inglés) será activado durante el simulacro del **Caribe Wave 2022**, a llevarse a cabo este próximo jueves, 10 de marzo, a las 10:07 de la mañana. Aproximadamente a esa hora todos los medios electrónicos de radio, televisión, cable y satélite, adscritos al EAS-PR, emitirán la señal que alertará a los residentes de la Isla sobre la amenaza de un Tsunami llegando a nuestras costas. El ejercicio concluirá a las 4 PM.

La Red Sísmica de Puerto Rico (RSPR) ha indicado que se emitirán un total de 13 mensajes simulados (desde la RSPR). El primer mensaje con Aviso de Tsunami se emitirá a las 10:07 AM basado en los productos domésticos del PTW. Según informa la RSPR, el escenario que se utilizará este año es el de un terremoto de magnitud 8.0 localizado Al Oeste de la Trinchera de Muertos a unos 256 km al oeste-suroeste de Cabo Rojo, Puerto Rico. La intensidad máxima esperada para este evento es de VII en Mayagüez y Cabo Rojo, Puerto Rico basados en el *Shake Map* generado por la RSPR para el ejercicio.

Retrieved from: <https://wipr.pr/eas-sera-activado-para-el-simulacro-caribe-wave-2022/>



# Las autoridades evaluarán dos escenarios de tsunamis en el ejercicio Caribe Wave 2022

En los pasados 500 años se han registrado sobre 83 tsunamis en el Caribe y zonas adyacentes

Redacción, EL VOCERO 20/01/2022



El evento se llevará a cabo el 10 de marzo de 2022 y contará con la participación de varias entidades como el Centro de Predicción Climática de la Administración Nacional Oceánica y Atmosférica (NOAA, en inglés). (AP)

CPL Vanessa Parker



Las autoridades evaluarán este año los escenarios que podrían enfrentar ante tsunamis generados por dos terremotos, uno de magnitud 8.0 en el área al sur de Puerto Rico y La Española y otro de magnitud de 8.3 en la zona al norte de Panamá durante el ejercicio Caribe Wave 2022.



OTROS


**Confirman que la erupción del volcán en Tonga impactó a las costas de Puerto Rico**

Izarys Gutiérrez, EL VOCERO

El evento se llevará a cabo el 10 de marzo de 2022 y contará con la participación de varias entidades como el Centro de Predicción Climática de la Administración Nacional Oceánica y Atmosférica (NOAA, en inglés), la Agencia Caribeña para el Manejo de Emergencias por Desastres (Cdema), la Organización de las Naciones Unidas para la Educación, la Ciencia y la Cultura (Unesco) y varias entidades locales de la zona del Caribe y el resto del continente americano.



Envía tu reclamo aquí



Retrieved from: [https://www.elvocero.com/actualidad/otros/las-autoridades-evaluar-n-dos-escenarios-de-tsunamis-en-el-ejercicio-caribe-wave-2022/article\\_2f62c69a-7a0e-11ec-8418-1fd286eb5262.html](https://www.elvocero.com/actualidad/otros/las-autoridades-evaluar-n-dos-escenarios-de-tsunamis-en-el-ejercicio-caribe-wave-2022/article_2f62c69a-7a0e-11ec-8418-1fd286eb5262.html)

# Red Sísmica invita a participar del ejercicio de tsunami Caribe Wave 2022

1 marzo, 2022 2:34 pm by Julio Víctor Ramírez-Ferrer



The poster features the title 'CARIBE WAVE 2022' in large, bold, grey letters at the top. Below the title, there are three icons: a calendar icon with the text 'jueves 10 de marzo', a clock icon with '10:00 am', and a globe icon with 'Regístrate en: tsunamizone.org'. In the center, under the heading 'Puedes participar:', there is a list of activities: 'Practicando tu plan de desalojo', 'Realizando el ejercicio de comunicaciones', 'Actualizando tu plan de emergencia', and 'Viendo un documental o película del tema'. On the left side, there is a circular logo for the 'RED SÍSMICA DE PUERTO RICO' with 'GEOLOGÍA UPR MAYAGÜEZ' around it, featuring a map of Puerto Rico. At the bottom right, the hashtag '#caribewave' is displayed. The background is light grey with a blue wavy graphic at the bottom.

**MAYAGÜEZ:** La Red Sísmica de Puerto Rico (RSPR), adscrita al Departamento de Geología del Recinto Universitario de Mayagüez (RUM), llevará a cabo el ejercicio de tsunami denominado Caribe Wave 2022, el jueves, 10 de marzo de 2022, desde las 10:00 de la mañana, por lo que invita a la comunidad a registrarse y participar en la decimocuarta edición del simulacro que se realizará en coordinación con varias agencias federales, locales y regionales.

Este año, se simulará un escenario equivalente a un terremoto de magnitud 8.0M al sureste de la República Dominicana, generando un tsunami que arribará a Mayagüez en unos 45 minutos con olas de hasta 4.3 pies de alto. Este evento se sentirá en todo Puerto Rico, con intensidad máxima de VI en Mayagüez y Cabo Rojo. El tsunami tendrá un potencial de impacto para todo Puerto Rico y, según el protocolo establecido para la región local, se emitirá un AVISO de tsunami a las 10:07 de la mañana.

Retrieved from: <https://lacallerevista.com/portada/red-sismica-invita-a-participar-del-ejercicio-de-tsunami-caribe-wave-2022/63984>

US Virgin Islands



US Virgin Islands Department of Human Services



16h · 🌐

VIDHS participated in Caribe Wave 2022! We headed for higher ground! #CaribeWave #beready365 #WorkingTogetherToMakeADifference



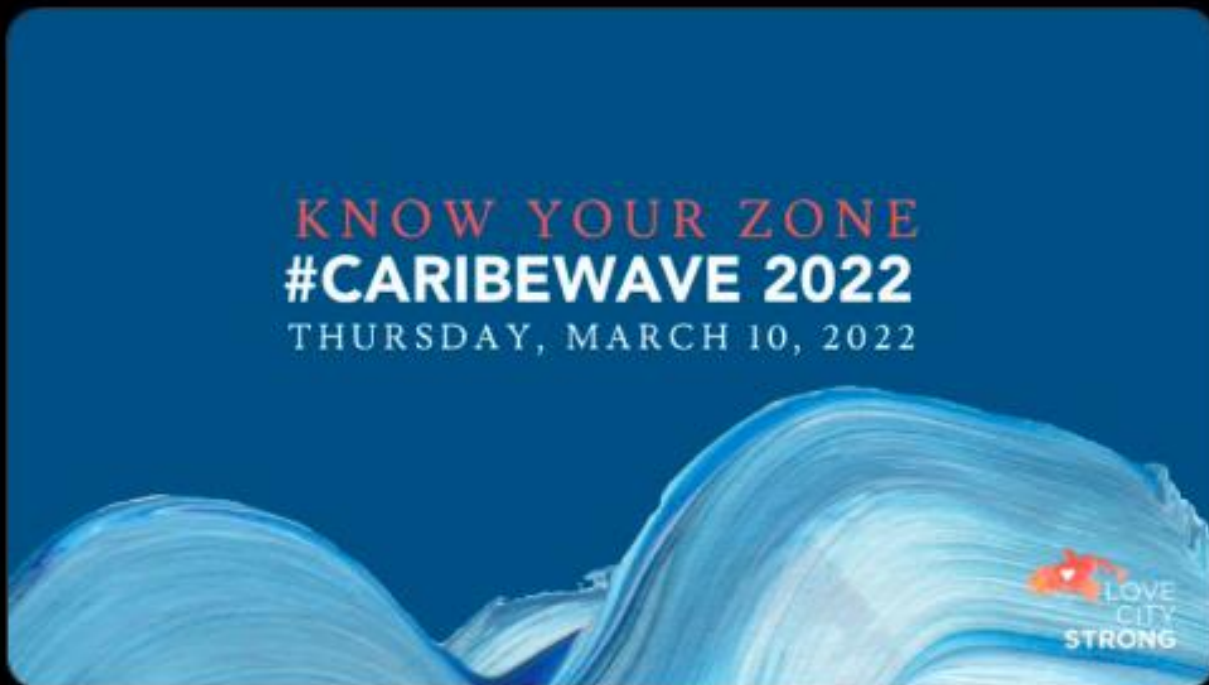
Retrieved from: <https://www.facebook.com/usvidhs>



**Love City Strong**  
@LoveCityStrong



This Thursday, March 10th at 10 am, the **#USVI** will participate in **#CaribeWave2022**. Visit [tsunamizone.org/caribewave](https://tsunamizone.org/caribewave) to register your organization's participants! Follow our social media and [@readysvi](https://twitter.com/readysvi) for tsunami preparedness tips.



11:11 AM · Mar 8, 2022 · Twitter for iPhone

Retrieved from: <https://twitter.com/LoveCityStrong/status/1501214140408471552>

# Caribe Wave 2022: Venezuela participó en simulacro internacional de tsunamis



Por: Zuyl Toro

< Compartir

f Facebook

Twitter



Foto: Cortesía

- Publicidad -



Retrieved from: <https://venezuela-news.com/caribe-wave-2022-venezuela-participo-en-simulacro-internacional-de-tsunamis/>

 **Funvisis** @FUNVISIS · 2m

#Hoy Venezuela celebra 11 años de participación continua en el ejercicio internacional #CaribeWave, insistiendo y persistiendo en crear cultura sísmica y de tsunamis como método de concienciación a la población sobre estas amenazas. #CaribeWaveVzla



11 DE MARZO  
11 AÑOS DE LA 1RA PARTICIPACIÓN DE VENEZUELA  
EN LOS EJERCICIOS CARIBE WAVE

@FUNVISIS WWW.FUNVISIS.GOB.VE SOMOSFUNVISIS

Retrieved from: <https://twitter.com/FUNVISIS/status/1502292258296635392>



GD Ernesto Edmundo Pérez Mota, Comandante de la Zodi Monagas.

Apóyanos Compartiendo



758

Walgreens  
Ahorra en salud y bienestar  
Compra 1 y lleva 1 con 50% de la marca Walgreens

Mayaguez Medical Center

Quebrada Grande

Retrieved from: <https://laverdaddemonagas.com/2022/03/10/mas-de-280-efectivos-participaron-en-simulacro-caribe-wave-2022-en-monagas/>



10 marzo, 2022

## Protección Civil Guanipa lideró desalojo de 800 personas durante el ejercicio Caribe Wave 2022

por Nilsa Varela Vargas

Junto a la Cruz Roja El Tigre, Poliguanipa y Polianzoátegui, fue posible hacer el simulacro en ocho centros educativos.

Retrieved from: <https://diarioelvistazo.com/proteccion-civil-guanipa-lidero-desalojo-de-800-personas-durante-el-ejercicio-caribe-wave-2022/>



# Venezuela participó en el simulacro internacional Caribe Wave 2022

por Luisana Castro — 10 marzo, 2022



El epicentro del sismo se dio en la fosa de los muertos República Dominicana.

El Sistema Nacional de Gestión de Riesgo (SNGR), realizó este jueves el ejercicio internacional Caribe Wabe, desde la sede principal del VEN 911, ubicada en el La California, estado Miranda, con el objetivo evaluar los medios de transmisión y difusión de los mensajes de alerta temprana ante un evento adverso.

Retrieved from: <https://www.pcivil.gob.ve/2022/03/venezuela-participo-en-el-simulacro-internacional-caribe-wave-2022/>

# Venezuela participó en simulacro Caribe Wave 2022

FUE UNA INICIATIVA DE LA COMISIÓN OCEANOGRÁFICA INTERGUBERNAMENTAL



simulacro Caribe Wave 2022. Fotografía de: Cortesía

Venezuela realizó el ejercicio internacional de simulacro de tsunami **Caribe Wave 2022**.

El Ejercicio Internacional “**Caribe Wave 2022**”, efectuado ayer, fue una iniciativa de la Comisión Oceanográfica Intergubernamental (COI) de la Organización de las Naciones Unidas para la Educación, la Ciencia y la Cultura (Unesco).

Retrieved from: <https://www.noticierovenevision.net/noticias/nacional/venezuela-participo-en-simulacro-caribe-wave-2022>

## Fuerzas de seguridad del Estado realizaron ejercicio de evacuación «Caribe Wave 2022»



Daniel Morales | Marzo 10, 2022

*El ejercicio de evacuación en caso de tsunami “Caribe Wave 2022” se realizó en los estados Anzoátegui, Falcón, Sucre, Nueva Esparta y Carabobo*

Retrieved from: <https://talcualdigital.com/fuerzas-de-seguridad-del-estado-realizan-ejercicio-de-evacuacion-caribe-wave-2022/>

# Venezuela participó en simulacro Caribe Wave 2022

Por **Claudimar Flores** - 10 marzo, 2022

👁 219



Foto: Referencial

## Compartir



Este jueves 10 de marzo, Venezuela realizó el ejercicio internacional de simulacro de tsunami Caribe Wave 2022.

El Ejercicio Internacional «Caribe Wave 2022» es una iniciativa de la Comisión Oceanográfica Intergubernamental (COI) de la Organización de las Naciones Unidas para la Educación, la Ciencia y la Cultura (Unesco).

Se ha realizado cada año desde 2011, de manera ininterrumpida, y esta es la tercera ocasión que se implementa el ejercicio cumpliendo las medidas de bioseguridad.

Retrieved from: [https://noticias24carabobo.com/venezuela-simulacro-caribe-wave-2022/?utm\\_source=rss&utm\\_medium=rss&utm\\_campaign=venezuela-simulacro-caribe-wave-2022](https://noticias24carabobo.com/venezuela-simulacro-caribe-wave-2022/?utm_source=rss&utm_medium=rss&utm_campaign=venezuela-simulacro-caribe-wave-2022)



Retrieved from: <https://twitter.com/FUNVISIS/status/1502002843082964993>



*Este jueves 10 de marzo es el ejercicio anual internacional de simulacro de alerta de tsunami Caribe Wave 2022.*

Inicio / Miranda / Las regiones se alistan para el simulacro Caribe Wave 2022

MIRANDA

## Las regiones se alistan para el simulacro Caribe Wave 2022

Funcionarios de PC participarán en este ejercicio internacional

ÚLTIMAS NOTICIAS

9 MARZO, 2022



Este jueves se realizará en los estados Trujillo, Zulia y Miranda el ejercicio internacional del simulacro de tsunami Caribe Wave 2022, en las costas venezolanas.

Retrieved from: <https://ultimasnoticias.com.ve/noticias/miranda/las-regiones-se-alistan-para-el-simulacro-caribe-wave-2022/>

# ¿Sabes cómo actuar ante un terreno o tsunami?

MAR 9, 2022



## Este jueves 10 de marzo, Venezuela realizará el ejercicio internacional de simulacro de tsunami Caribe Wave 2022.

El próximo jueves 10 de marzo, desde las 10:00 am y hasta la 1:00 pm, Venezuela realizará el ejercicio internacional de simulacro de tsunami Caribe Wave 2022.

Este ejercicio es una iniciativa de la Comisión Oceanográfica Intergubernamental (COI) de la Organización de las Naciones Unidas para la Educación, la Ciencia y la Cultura (Unesco); se realiza el segundo jueves de marzo de cada año con el fin de concientizar sobre la amenaza de tsunamis en el Caribe.

Retrieved from: <https://nuevodia.com.ve/2022/03/09/caribe-wave-sabes-como-actuar-ante-un-terreno-o-tsunami/>



ONCTI  
@oncti\_mppct

Nuestro presidente @betancourt\_phd sostuvo interesante encuentro con los comandantes de REDI del @libertad003 en el marco del ejercicio #CaribeWave 2022 que se realizará el #10Mar.

Reunión propicia para dar a conocer las capacidades del Oncti.

Integración de #CienciaYDefensa

[Translate Tweet](#)



Prensa FANB and 3 others

2:51 PM · Feb 23, 2022 · Twitter for Android

Retrieved from: [https://twitter.com/oncti\\_mppct/status/1496558406035025928](https://twitter.com/oncti_mppct/status/1496558406035025928)





DGNB

@DGNBEnLinea

#Hoy @Funvisis recibió al viceministro @perezampueda junto a @PCivil\_Ve y el #DirectorGeneralNacionalBomberos 1/P MGs.(B) Juan González, para realizar la 1º Plenaria Técnico-Científica del ejercicio internacional #CaribeWave 2022 del próximo 10-mar 🌩️.  
#BomberosNacionales

Translate Tweet



@FuerzaDinamica Remigio Ceballos Ichaso and 7 others

3:12 PM · Feb 15, 2022 · Twitter for Android

Retrieved from: <https://twitter.com/DGNBEnLinea/status/1493664576595968000>