



unesco

Intergovernmental
Oceanographic
Commission

UNESCO/IOC Tsunami Ready Recognition Programme

Dr. Laura Kong

Chair, Tsunami Ready Coalition

International Tsunami Information Centre (ITIC), Honolulu

Bernardo Aliaga

Head, UNESCO/IOC/Tsunami Resilience Section, Paris



**EQ
Tsunami**

End-to-End Tsunami Warning

Monitoring center with multiple screens showing data and a forecast map.

Country Alert System

Emergency Alert System & Mass Media

**TSUNAMI WARNING!
EVACUATE**

Public

TWC - Science

DMO / EMA – Safety

Intl / Natl

Natl / Prov / Local Govt

Community

**EQ
T=0**

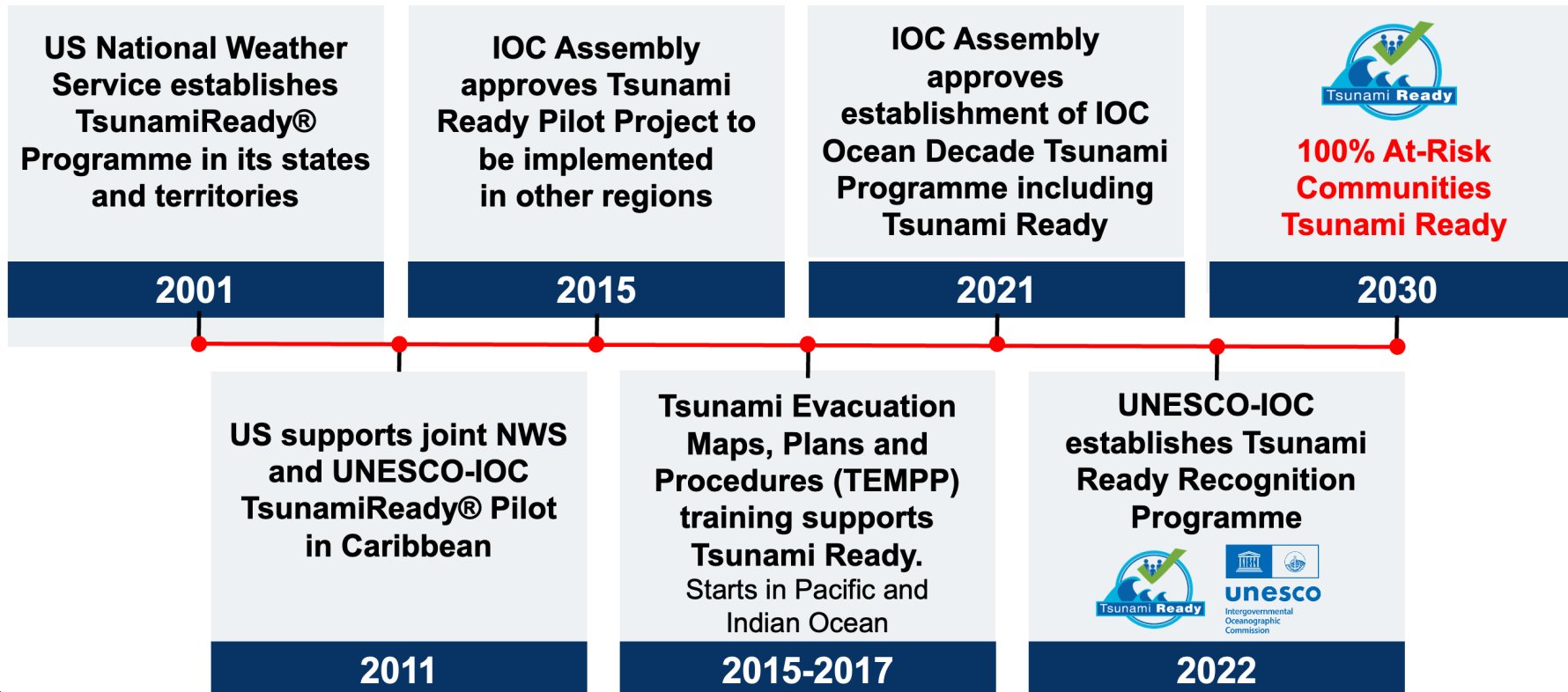
Race against Time

**LIVES
SAVED**

**WAVE
T=20 min**

Historical Background of the TRRP

Since 2001, the United States National Ocean and Atmospheric Administration National Weather Service (NOAA NWS) has been implementing the recognition programme TsunamiReady® in its states, territory and commonwealths.



Since 2015, UNESCO-IOC has been promoting TRRP as an international performance-based community recognition pilot consisting of key actions that help to reduce tsunami-related risks to individuals and communities.

Through TRRP, communities become aware of risks they face from tsunamis and take steps to address them.

What is TRRP?



unesco

Intergovernmental
Oceanographic
Commission

Voluntary international performance-based community programme...

facilitated by UNESCO-IOC Tsunami Information Centres (CTIC, IOTIC, ITIC, and NEAMTIC) of each region...



with a formal recognition process following the standard guidelines as described in UNESCO-IOC Manual and Guide 74.

Intergovernmental Oceanographic Commission
Manuals and Guides

74



**Standard Guidelines for the
Tsunami Ready Recognition
Programme**

UNESCO

UN OCEAN DECADE TSUNAMI PROGRAMME: 100% AT-RISK COMMUNITIES TSUNAMI READY



UNESCO IOC TSUNAMI READY INDICATORS	
I	ASSESSMENT (ASSESS)
1	ASSESS-1. Tsunami hazard zones are mapped and designated.
2	ASSESS-2. The number of people at risk in the tsunami hazard zone is estimated.
3	ASSESS-3. Economic, infrastructural, political, and social resources are identified.
II	PREPAREDNESS (PREP)
4	PREP-1. Easily understood tsunami evacuation maps are approved.
5	PREP-2. Tsunami information including signage is publicly displayed.
6	PREP-2. Outreach and public awareness and education resources are available and distributed.
7	PREP-3. Outreach or educational activities are held at least three times a year.
8	PREP-4. A community tsunami exercise is conducted at least every two years.
III	RESPONSE (RESP)
9	RESP-1. A community tsunami emergency response plan (TERP) is approved.
10	RESP-2. The capacity to manage emergency response operations during a tsunami is in place.
11	RESP-3. Redundant and reliable means to timely receive 24-hour official tsunami alerts are in place.
12	RESP-4. Redundant and reliable means to timely disseminate 24-hour official tsunami alerts to the public are in place.

- ❑ **STRATEGY:**
Be Aware, Be Prepared
- ❑ **FRAMEWORK:**
 - Harmonized global guidelines UNESCO IOC Tsunami Ready
 - Performance-based Community Recognition
- ❑ **ACTION:**
National programs empower Communities
- ❑ **GLOBAL MEASURE**



OCEAN DECADE TSUNAMI PROGRAMME

A SAFE OCEAN – Resilient Communities

THE MAIN SOCIETAL OUTCOME

TO MAKE
100%

OF COMMUNITIES AT RISK
OF TSUNAMI PREPARED FOR
AND RESILIENT TO TSUNAMIS

BY
2030



2021 World Tsunami Awareness Day – PSA video
Click to view
<https://www.youtube.com/watch?v=drBWO18ndml>

Tsunami Ready Training – TEMPP

- ❑ **Tsunami Evacuation Maps, Plans, and Procedures (TEMPP) –**
IOC MG 82 Preparing for Community Tsunami Evacuations: from inundation to evacuation maps, response plans and exercises (2020)
- ❑ Manual (English, Spanish)
- ❑ Supplement 1 (Detail Module Explanations, Guidance) (English)
- ❑ Specialized Documents

http://itic.ioc-unesco.org/index.php?option=com_content&view=category&layout=blog&id=2166&Itemid=2640



Preparing for Community Tsunami Evacuations
From Inundation to Evacuation Maps, Response Plans,
and Exercises ... communities knowing what to do and where to go

Cedeño, Honduras (Feb 2017)



CEDEÑO
ES UNA COMUNIDAD

TSUNAMI
READY

EN CASO DE TERREMOTO O ALERTA DE TSUNAMI
SALGA DE LA ZONA DE EVACUACIÓN


USAID GOAL

16 DE FEBRERO DE 2017



ZONA DE TSUNAMI

EN CASO DE TERREMOTO O
ALERTA DE TSUNAMI
SALGA RÁPIDAMENTE DE
LA ZONA DE EVACUACIÓN



Cedeño
Drill video





Ostional, Costa Rica (May 2017)



Tsunamis Evacuación

- 1 Antes**
Esté siempre preparado(a), un tsunami puede ocurrir en cualquier momento
a) Prepare un plan familiar de emergencia
b) Tenga a mano un maletín de seguridad
c) Conozca las zonas de evacuación y los lugares de Asambleas
d) Identifique las rutas de evacuación
- 2 Señales**
Esté atento(a) a cualquiera de estas señales
a) Terremoto muy fuerte (se hace difícil caminar, se caen objetos)
b) Terremoto de larga duración
c) Mensaje oficial de la CNE
d) Cambio repentino en el nivel del mar
e) Ruido fuerte del mar
- 3 Terremoto**
Protéjase en caso de terremoto
a) Agáchese
b) Cúbrase
c) Agárrase
- 4 Evacuación**
Salga de la zona de evacuación (En orden de preferencia):
a) Vaya a un lugar alto y alejado de la costa
b) Súbase a un segundo piso o más alto
c) Súbase a un árbol
d) Vaya a un lugar de reunión (refugio)
e) Si hay tiempo, lleve las embarcaciones costa afuera a 100m de profundidad
- 5 Regreso**
Quédese fuera de la zona de evacuación hasta que las autoridades le indiquen que ha pasado el peligro. Esto puede llevar varias horas

CNE
Tel. +506-2210-2828, Fax +506-2220-3977, Facebook: CNECostaRica
Programa ROMMAC-UNA y SINAMOT
Universidad Nacional
Tel. +506-2277-3594, Fax +506-2277-3616, Correo: rommac@una.cr, sinamot@una.cr, Facebook: rommacuna, sinamot.cr



at ICG/CARIBE-XII





Savaia, Lefaga, Samoa (June 2017)



O LE A E ULUFALE

LE NUU UA LAVA TAPENA MO SUNAMI


TSUNAMI READY



AFAI UA LAPATAIA I SE SUNAMI, IA AGAI LOA MA FAAVAVE I LE NOFOAGA SAOGALEMU

SUNAMI

Savaia Village Tsunami Evacuation Map



'A MAE'A ONA LULU SE MAFU'IE MALOSI MATUIA, IA FA'ATELEVAVE ESE LOA I NOFOAGA SAOGALEMU

FAA'ALOILO E TE TAMA'O SUNAMI

O FA'AILOILO E TE ONO VAAIA

SUNAMI TSUNAMI



UNESCO IOC Intergovernmental Coordination Group for the Pacific Tsunami Warning and Mitigation System ICG/PTWS

Certificate of Recognition

Alii ma Faipule of Savaia, Lefaga Village Climate and Disaster Management Committee

For successfully implementing the UNESCO IOC Tsunami Ready Pilot Project in SAVAIA, LEFAGA, INDEPENDENT STATE OF SAMOA

June 19, 2017

Vladimir Ryabinin, PhD Assistant Director General and Executive Secretary, UNESCO

Ulu Bismarck Crawley Chief Executive Officer MNRE, SAMOA

Filomena Nelson Chair UNESCO IOC ICG/PTWS



NOFOAGA SAOGALEMU SAFE LOCATION

Fa'amautu i Nofoga Saogalemu ma fa'atali le logoina atu e le Malo ua saogalemu le toe fo'i i nofoaga maualalao tu lata i le sami

SUNAMI TSUNAMI



Be Aware... Be Prepared... Be Tsunami Ready!



Tsunami Ready

Be Aware
Be Prepared



Be Tsunami Ready

Weno Municipality
Chuuk State
Federated States of Micronesia
is Tsunami Ready



2024 - 2028



**IN CASE OF
OFFICIAL TSUNAMI MESSAGE,
GO TO HIGH GROUND OR INLAND**

The recognition does not imply approval or promise that a community can or will perform at a certain level in case of tsunami. Tsunami Ready recognition does not mean that a community is tsunami proof. UNESCO-IHO recognizes that the community has built their capacity and implemented measures in accordance to the agreed indicators of UNESCO-IHO Tsunami Ready Programme, and that they will continue to maintain and ensure the sustainability of this preparedness level.





unesco

Intergovernmental
Oceanographic
Commission

UNESCO-IOC Tsunami Ready Recognition Programme PTWS Status

PTWS Working Group 3 on Disaster Risk
Management and Preparedness,
Task Team on Tsunami Ready
ICG/PTWS-XXXI, April 2025

Laura Kong, ITIC
Ashleigh Fromont, NZ

TOWS WG TT-TWO, TT-DMP, 4-6 March 2026
Online

TRRP Implementation Status – 3 Mar 2026

GLOBAL OVERVIEW OF UNESCO-IOC TSUNAMI READY RECOGNIZED COMMUNITIES															
	PL	EOI	OG	TR	RV	RD	RIP	RN	RDE	TOTAL # OF COMMUNITIES RECOGNIZED	TOTAL # OF COMMUNITIES IN PROGRESS	IN # UNESCO MEMBER STATES	IN # IOC MEMBER STATES	#ASSOCIATE MEMBER STATES	OF WHICH # ARE SIDS MEMBER STATES
CARIBE-EWS	2	2	4	0	8	1	4	0	10	23	8	13	13	3	10
IOTWMS	3	0	2	0	43	9	0	0	0	52	5	2	2	0	0
NEAMTWS	0	1	10	0	6	0	0	0	0	6	11	6	6	0	0
PTWS	6	4	42	0	11	5	3	0	8	27	52	11	9	0	5
TOTAL	11	7	58	0	68	15	7	0	18	108	76	30	29	3	15

↑ ↑ ↑ ↑
Active Need renewal



LEGEND

PL	TR planned	TR	Initial TR recognition	RIP	TR renewal in progress
EOI	Expression of Interest	RV	TR recognition valid (incl. RN)	RN	TR renewal completed
OG	Initial TR process ongoing	RD	TR renewal due	RDE	TR renewal delayed

PTWS – Tsunami Ready status (3 Mar 2026)



Intergovernmental
Oceanographic
Commission

2026-2 renew

Pilot (CA)
TRRP
(SIDS)

2025 - 4

2026-1 - 5

2026-2 - 40



No.	Planned, Expression of Interest, Ongoing	Community	Country	Pilot Program 2011-2015, Tsunami Ready Pilot Program	Year of recognition	December Year	Link for the webpage	SIDS	2026	2027	2028	2029	
1													
2	14	Recognized	Ostional	Costa Rica	Tsunami Ready Pilot Program	2017	2021	https://tsunami.ioc.unesco.org/en/tsunami-ready/cr/ostional		RIP			
3	8	Recognized	Cedeño	Honduras	Tsunami Ready Pilot Program	2017	2021	https://tsunami.ioc.unesco.org/en/tsunami-ready/hn/cedeno		RIP			
4	20	Recognized	Savaia	Samoa	Tsunami Ready Pilot Program	2017	2021	https://tsunami.ioc.unesco.org/en/tsunami-ready/ws/savaia	YES	RIP			
5	15	Recognized	Playas El Coco	Costa Rica	Tsunami Ready Pilot Program	2019	2023	https://tsunami.ioc.unesco.org/en/tsunami-ready/cr/playas-el-coco		RDE			
6	11	Recognized	La Libertad	El Salvador	Tsunami Ready Pilot Program	2019	2023	https://tsunami.ioc.unesco.org/en/tsunami-ready/sv/lalibertad		RDE			
7	25	Recognized	Tamanique	El Salvador	Tsunami Ready Pilot Program	2019	2023	https://tsunami.ioc.unesco.org/en/tsunami-ready/sv/tamanique		RDE			
8	19	Recognized	San José	Guatemala	Tsunami Ready Pilot Program	2019	2023	https://tsunami.ioc.unesco.org/en/tsunami-ready/gt/san-jose		RDE			
9	22	Recognized	Sipacate	Guatemala	Tsunami Ready Pilot Program	2019	2023	https://tsunami.ioc.unesco.org/en/tsunami-ready/gt/sipacate		RDE			
10	18	Recognized	Sámara	Costa Rica	Tsunami Ready Pilot Program	2021	2025	https://tsunami.ioc.unesco.org/en/tsunami-ready/cr/samara		RDE			
11	26	Recognized	Tamarindo	Costa Rica	Tsunami Ready Pilot Program	2021	2025	https://tsunami.ioc.unesco.org/en/tsunami-ready/cr/tamarindo		RDE			
12	33	Recognized	Uvita-Bahía	Costa Rica	Tsunami Ready Program	2021	2025	https://tsunami.ioc.unesco.org/en/tsunami-ready/cr/uvita-bahia		RDE			
13	43	Recognized	Dominical, Domaticalito y Barú	Costa Rica	Tsunami Ready Program	2022	2026	https://tsunami.ioc.unesco.org/en/tsunami-ready/cr/dominical-domaticalito-baru		RD			
14	41	Recognized	Playa Hermosa	Costa Rica	Tsunami Ready Program	2022	2026	https://tsunami.ioc.unesco.org/en/tsunami-ready/cr/hermosa		RD			
15	44	Recognized	Puerto Jiménez	Costa Rica	Tsunami Ready Program	2022	2026	https://tsunami.ioc.unesco.org/en/tsunami-ready/cr/puerto-jimenez		RD			
16	32	Recognized	Quepos	Costa Rica	Tsunami Ready Program	2022	2026	https://tsunami.ioc.unesco.org/en/tsunami-ready/cr/quepos		RD			
17	42	Recognized	Tivives	Costa Rica	Tsunami Ready Program	2022	2026	https://tsunami.ioc.unesco.org/en/tsunami-ready/cr/tivives		RD			
18	46	Recognized	Navuevu	Fiji	Tsunami Ready Program	2023	2027	https://tsunami.ioc.unesco.org/en/tsunami-ready/fi/navuevu	YES	RV	RD		
19	47	Recognized	Sila	Fiji	Tsunami Ready Program	2023	2027	https://tsunami.ioc.unesco.org/en/tsunami-ready/fi/sila	YES	RV	RD		
20	16	Recognized	Puerto Baquerizo Moreno	Ecuador	Tsunami Ready Program	2024	2028	https://tsunami.ioc.unesco.org/en/tsunami-ready/ec/puertobaquerizomorenog		RV	RV	RD	
21	53	Recognized	Pohnpei State	Federated States of Micronesia	Tsunami Ready Program	2024	2028	https://tsunami.ioc.unesco.org/en/tsunami-ready/fm/pohnpeistate	YES	RV	RV	RD	
22	52	Recognized	Weno	Federated States of Micronesia	Tsunami Ready Program	2024	2028	https://tsunami.ioc.unesco.org/en/tsunami-ready/fm/wenomunicipality	YES	RV	RV	RD	
23	101	Recognized	Majuro city	Marshall Islands	Tsunami Ready Program	2024	2028	https://tsunami.ioc.unesco.org/en/tsunami-ready/mi/majuro	YES	RV	RV	RD	
24	95	Recognized	Republic of Palau	Republic of Palau	Tsunami Ready Program	2024	2028	https://tsunami.ioc.unesco.org/en/tsunami-ready/palau	YES	RV	RV	RD	
25	118	Recognized	Puerto Ayora	Ecuador	Tsunami Ready Program	2025	2029	https://tsunami.ioc.unesco.org/en/tsunami-ready/ec/puertoayora		RV	RV	RV	RD
26	120	Recognized	Puerto Villamil	Ecuador	Tsunami Ready Program	2025	2029	https://tsunami.ioc.unesco.org/en/tsunami-ready/ec/puertovillamil		RV	RV	RV	RD
27	126	Recognized	Yap State	Federated States of Micronesia	Tsunami Ready Program	2025		https://tsunami.ioc.unesco.org/en/tsunami-ready/fm/yapstate	YES	RV	RV	RV	RD
28	127	Recognized	La Punta	Peru	Tsunami Ready Program	2025		https://tsunami.ioc.unesco.org/en/tsunami-ready/pe/lapunta		RV	RV	RV	RD
29	139	Expression of Interest	Cuvu	Fiji	Tsunami Ready Program				YES	EOI			
30	140	Expression of Interest	Rukurukulevu	Fiji	Tsunami Ready Program				YES	EOI			
31	138	Expression of Interest	Tore	Fiji	Tsunami Ready Program				YES	EOI			
32	137	Expression of Interest	Yadua	Fiji	Tsunami Ready Program				YES	EOI			
33	110	Ongoing	Kosrae State	Federated States of Micronesia	Tsunami Ready Program				YES	OG			
34	123	Ongoing	Tarawa	Kiribati	Tsunami Ready Program				YES	OG			
35	144	Ongoing	Moro Gulf, TBD others	Philippines	Tsunami Ready Program				YES	OG			
36	145	Ongoing	35 new, tsu- affected (Sep 2026)	Samoa	Tsunami Ready Program				YES	OG			
37	124	Ongoing	Honiara	Solomon Islands	Tsunami Ready Program				YES	OG			
38	146	Ongoing	TBD (FY26 proposed)	Tonga	Tsunami Ready Program				YES	OG			
39	135	Ongoing	Aneityum	Vanuatu	Tsunami Ready Program				YES	OG			
40	125	Ongoing	Port Vila	Vanuatu	Tsunami Ready Program				YES	OG			
41		Planned	Enewetak Atoll	Marshall Islands	Tsunami Ready Program				YES	PL			
42		Planned	Kwajalein Atoll	Marshall Islands	Tsunami Ready Program				YES	PL			
43		Planned	TBD	Mexico	Tsunami Ready Program					PL			
44		Planned	TBD	China	Tsunami Ready Program					PL			
45	117	Planned	Puerto Armuelles	Panama	Tsunami Ready Program				YES	PL			
46	147	Planned	TBD (FY26 proposed)	Papua New Guinea	Tsunami Ready Program				YES	PL			

All Communities, incl EOI, OG, PL
 CA-PAC 16
 SEP 4
 PICT 21+35 = 56
 SE ASIA 2

UNESCO-IOC TSUNAMI READY RECOGNITION PROGRAMME (TRRP)

108

TSUNAMI READY COMMUNITIES

52 – IOTWMS

27 – PTWS (11 MS)

23 – CARIBE-EWS

6 – NEAMTWS (6 MS)

○ – in progress

Portugal (5)
Spain (2)
Morocco (2)
France (3)
Italy (4)
Malta
Greece
Türkiye (4)
Cyprus
Israel
Egypt (2)

China
India (26)
Noliasahi, Venkatraipur
Philippines
Moro Gulf
Palau (1)
PNG
Indonesia (26)
Kelurahan Lolong Belanti, Kelurahan Purus, Panggarangan Village, Pangadaran Village, Kemadang Village, Glagah Village, Tambakrejo Village, Tanjung Benoa, Kuta Mandalika Village
Yap, Chuuk, Pohnpei, Kosrae
FSM (4)
Solomons
Honiara
Vanuatu
Port Vila, Aneityum
Fiji (2)
Naevuevu, Sila, Cuvu, Rukurukulevu, Tore, Yadua
RMI (1)
Majuro, Enewetak, Kwajelein
Kiribati
Tarawa
Samoa (1)
Savaia, 35 Tsunami-affected
Tonga
Dominical, Dominicalito y Barú, Puerto Jiménez

Haiti (1)
Fort-Liberté
Jamaica (1)
Old Harbour Bay
United Kingdom (2)
British Virgin Islands, Anguilla
Dominica (1): Portsmouth
Saint Lucia (1): Laborite
Saint Kitts and Nevis (1)
Antigua and Barbuda (1)
St. John's
Barbados (2)
St. Lucy & St. Peter, Christ Church West
Trinidad & Tobago (1)
Carenage
Grenada (2)
Carriacou & Petite Martinique, St. Patrick
St. Vincent and the Grenadines (2)
Union Island, Saint George
Honduras (3)
Omoa, Tornabe/Tela, Cedeño
Guatemala (2)
San Jose, Sipacate
Mexico
Puerto Vallarta
El Salvador (2)
La Libertad, Tamanique
Costa Rica (10)
Ostional, Playas El Coco, Samara, Tamarindo, Quepos, Uvita-Bahia, Playa Hermosa, Tivives
Ecuador (3)
Galapagos
Panama (1)
Puerto Armuelles
Nicaragua (2)
Bluefields, Corn Island
Peru
La Punta

MAJOR ACTIVITIES since 2021

- Development of global resources
Web site: tsunamiready.org
Tsunami Ready Interactive Map Viewer
tsunamireadyviewer.ioc-tsunami.org
- Tsunami Ready Community pages
- Development of a new Tsunami Ready and RUNAMI Board Games
- Tsunami Ready standards
Standard Guidelines for Tsunami Ready Recognition Programme (IOC MG 74, 2022)
- Tsunami Ready Toolkit (2026) - update MG 74





unesco

Intergovernmental
Oceanographic
Commission

TOWS TT Disaster Management and Preparedness,

5-6 March 2026

Update on Tsunami Ready Toolkit,
M & G 74 rev and Communication to
Member States

Denis Chang Seng, PhD

Programme Specialist

Technical Secretary (ICG/NEAMTWS and TOWS TT DMP)

CoastWAVE Project Lead

Tsunami Resilience Section

IOC of UNESCO

TOWS–XIII Decision and Recommendations

DMP-2025-02-11

Requests that TICs continue developing additional tools, including:

1. Application Form in official UN language
2. Tsunami Ready Training providing detailed implementation guidance”

DMP-2025-02-12

- **Further Requests that TICs** continue developing additional tools, including more efficient submission procedures

DMP-2025-02-13

- **Request Secretariat** to inform Member States on the Toolkit’s availability via IOC Circular Letter to the Tsunami National Contacts, National Tsunami Ready Board, and widely through the attaching this as an appendix of the Manual and Guide 74


Work in Progress

- The current revision of **M&G 74** is primarily ‘**cosmetic**’ and includes:
 - Addition of examples of standard templates (letter, certificates etc.) in the annex (as per TOWS 2025 decision)
 - Inclusion of a list of files and links in the annex
 - Update of contributors who were missed in the first publication
 - Other minor editorial updates (e.g., IOC of UNESCO)

[Denis & Anzhela]
- **New Actions :**
 - Cross-check whether the **Tsunami Ready Toolkit files** are final **[Laura, Ardito and Denis]**
 - Review whether **any further connected revisions** are needed in the main body of **M&G 74** to ensure consistency and provide clarification in line with current processes. **[Christa & Laura]**

Parallel step is to develop a professional looking Tsunami Ready Toolkit (A.I generated)

[Denis & Sunkyung]



Key Documents

Workflow and Application form -

1. Tsunami Ready Workflow

DOCX

Download

2. UNESCO-IOC MG74 Forms

DOCX

Download

Definition +

Letters -

4. Example Letter of Notification on NTRB

DOCX

Download

5. Example Letter of Expression of Interest

DOCX

Download

6. Example Letter of Submission of Application

DOCX

Download

7. Submission of Nominees for TR Certificates

DOCX

Download


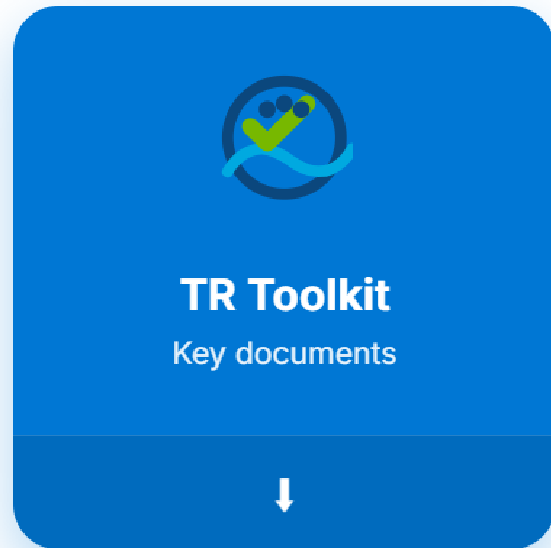
8. Example Letter of IOC Acknowledgement

DOCX

Download

Concept Note and Agenda Recognition Ceremony +

Community Guidelines +



**Tsunami Ready
Submission**



Tsunami Ready Tools

A centralized hub providing access to all Tsunami Ready tools and guidance



Automated Tsunami Ready Recognition Platform

Derya Itir Vennin, PhD
Assoc. Project Officer
UNESCO/IOC
d.dilmen-vennin@unesco.org

Current Process Overview

1. Community expresses intent through TNC
2. NTRB/RTRB evaluates application
3. Supporting documentation manually compiled
4. Submission via email to IOC/TSR (TecSec)
5. TIC confirms documentation status
6. IOC HQ prepares certificates & TR sign
7. TR Viewer updated to “Recognized”

Key Characteristics

- **Manual submission (laborious)**
- **Email-based coordination (easy to lose track of email threads)**
- **File naming compliance required (tedious)**
- **Multiple stakeholders involved (potential disconnects)**

Key Benefits

For Member States

- Simplified submission
- Clear application tracking
- Reduced documentation errors

Faster processing For Technical Secretary

- Centralized monitoring
- Reduced email burden
- Standardized compliance

Better reporting capability For TICs

- Immediate access to documentation
- Easier validation
- Structured repository



unesco

Intergovernmental
Oceanographic
Commission



Tsunami Ready Recognition Program

Home My submission ... Edit

Not following Site access

Start Application Cancel Copy link

Province/State *

wa

=> AUTOMATE => Submission

Community Name *

Enter value here

Submitter First Name *

Enter value here

Submitter Last Name

Enter value here

Submitter Email *

Enter a name or email address

=> AUTOMATE => Notification System

Upon Submission: Automatic email notifications sent to:

- Reviewers, admin. and Users

Dear colleague,

A new Tsunami Ready application has been submitted and is ready for Reviewer 1 for review.

Reference ID: 57
Community: test
Link: [Application](#)

Please log in to the platform to review the submission.

Kind regards,
TRRP Application Platform
UNESCO-IOC Tsunami Resilience Section

Reviewer 1 has approved the application.

Reference ID: 57
Community: test
Link: [Application](#)

The application is now available for Reviewer 2 assessment.
Please log in to the platform to review the submission.

Kind regards,
TRRP Application Platform
UNESCO-IOC Tsunami Resilience Section

Dear derya,

We are pleased to inform you that your community's application to the UNESCO-IOC Tsunami Ready Recognition Programme has been approved. Your community has been officially recognized under the Tsunami Ready Recognition Programme of UNESCO. Further information regarding certification and next steps will be shared separately. [Congratulations](#) and thank you for your commitment to tsunami preparedness.

Kind regards,
TRRP Application Platform
UNESCO-IOC Tsunami Resilience Section



unesco

Intergovernmental
Oceanographic
Commission

What is next? (May/June 2026?)

- **Member States testing**
- **Preparation of guidelines for submitters and reviewers**
- **Webinars**



unesco

Intergovernmental
Oceanographic
Commission